
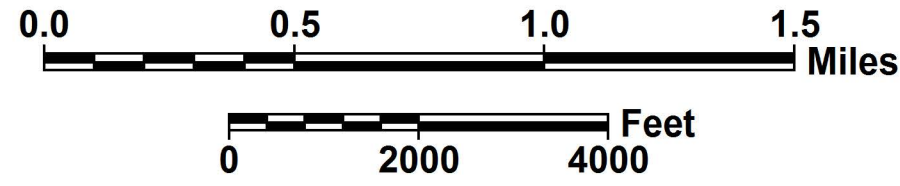


Functional Classification
SHEET 12
COLUMBIA URBANIZED AREA

PREPARED BY THE
SOUTH CAROLINA DEPARTMENT OF TRANSPORTATION
IN COOPERATION WITH THE
U.S. DEPARTMENT OF TRANSPORTATION
FEDERAL HIGHWAY ADMINISTRATION

MARCH 2015



- Legend**
- Interstates
 - Freeways / Expressways
 - Principle Arterials
 - Minor Arterials
 - Major Collectors
 - Minor Collectors
 - Proposed Routes
(Shown Dashed in Color of Functional Classification)
 - Urban Areas

ROAD SYSTEM

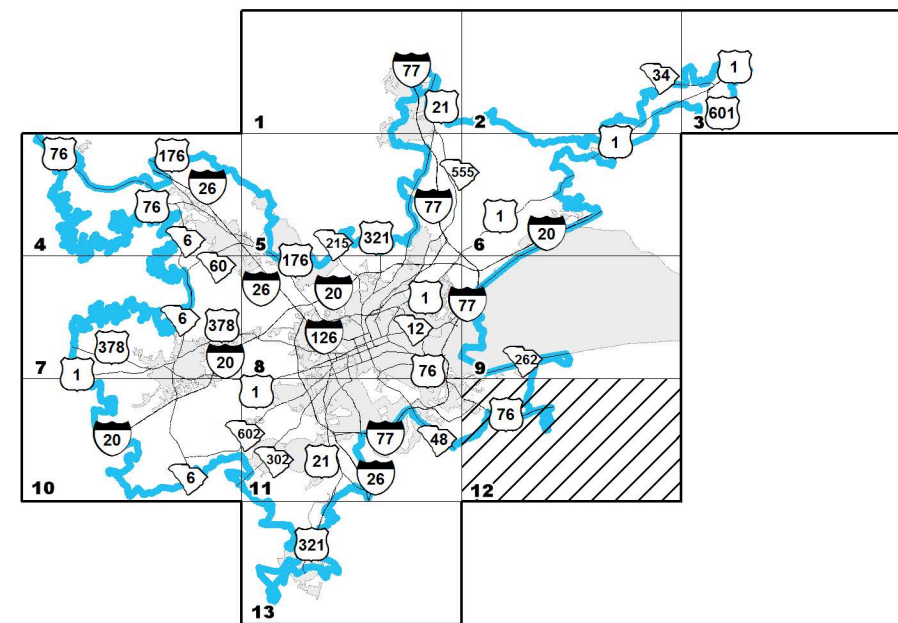
- INTERSTATE - - - - -
- U.S. ROUTE - - - - -
- S.C. ROUTE - - - - -
- SECONDARY ROUTE - - - - -
- INTERSTATE - - - - -
- U.S. & S.C. MULTILANE DIVIDED - - - - -
- SECONDARY PAVED - - - - -
- COUNTY UNPAVED - - - - -
- PRIVATE UNPAVED - - - - -
- RAILROAD - - - - -

BOUNDARY & HYDROGRAPHY

- NARROW STREAM - - - - -
- WIDE STREAM OR RIVER - - - - -
- RESERVOIR, POND OR LAKE - - - - -
- WETLAND OR MARSH - - - - -
- STATE LINE - - - - -
- COUNTY LINE - - - - -
- INCORPORATED AREA - - - - -
- MILITARY INSTALLATIONS AND GOVERNMENT INSTITUTIONS - - - - -
- NATIONAL AND STATE FORESTS, STATE PARKS, AND NATIONAL WILDLIFE REFUGES - - - - -

MAP FEATURES

- PARK AND RIDE - - - - -
- ARMORY - - - - -
- CHURCH - - - - -
- COURTHOUSE - - - - -
- AIRPORT COMPLETE FACILITIES - - - - -
- SCDOT DISTRICT OFFICE / MAINTENANCE SHOP - - - - -
- HOSPITAL - - - - -
- SCHOOL - - - - -
- POINT OF INTEREST - - - - -
- CEMETERY - - - - -
- WELCOME CENTER AND REST AREA - - - - -
- AIRPORT LIMITED FACILITIES - - - - -



Approved
For Division Administrator

By:
Federal Highway Administration