

# FUNCTIONAL CLASSIFICATION CAROLINA SHORES

HORRY COUNTY

PREPARED BY

SOUTH CAROLINA DEPARTMENT OF TRANSPORTATION

IN COOPERATION WITH

U.S. DEPARTMENT OF TRANSPORTATION






FEDERAL HIGHWAY ADMINISTRATION

JUNE 2006





## LEGEND

### FUNCTIONAL CLASSIFICATION

-  Interstates
-  Freeways / Expressways
-  Principal Arterials
-  Minor Arterials
-  Collectors

Proposed Routes (Shown Dashed in Color of Functional Classification)



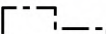
### TRANSPORTATION

-  State Maintained Roads
-  Other Roads

### SHIELDS

-  I-
-  US
-  SC
-  S-

### OTHER FEATURES

-  Rivers & Lakes
-  Urban Area
-  Municipal Area
-  County Boundary