


**FUNCTIONAL CLASSIFICATION**

SHEET 1

**CHARLESTON - NORTH CHARLESTON URBAN AREA**

PREPARED BY THE  
**SOUTH CAROLINA DEPARTMENT OF TRANSPORTATION**  
 IN COOPERATION WITH THE  
**U.S. DEPARTMENT OF TRANSPORTATION**  
 FEDERAL HIGHWAY ADMINISTRATION

October 2025



**URBAN FUNCTIONAL CLASSIFICATION**

- INTERSTATES ----- Blue line
- FREEWAYS & EXPRESSWAYS - - Brown line
- PRINCIPLE ARTERIALS ----- Red line
- MINOR ARTERIALS ----- Green line
- MAJOR COLLECTORS ----- Purple line
- MINOR COLLECTORS ----- Yellow line
- PROPOSED ROUTES ----- Dashed in color of Functional Classification

**ROAD SYSTEM**

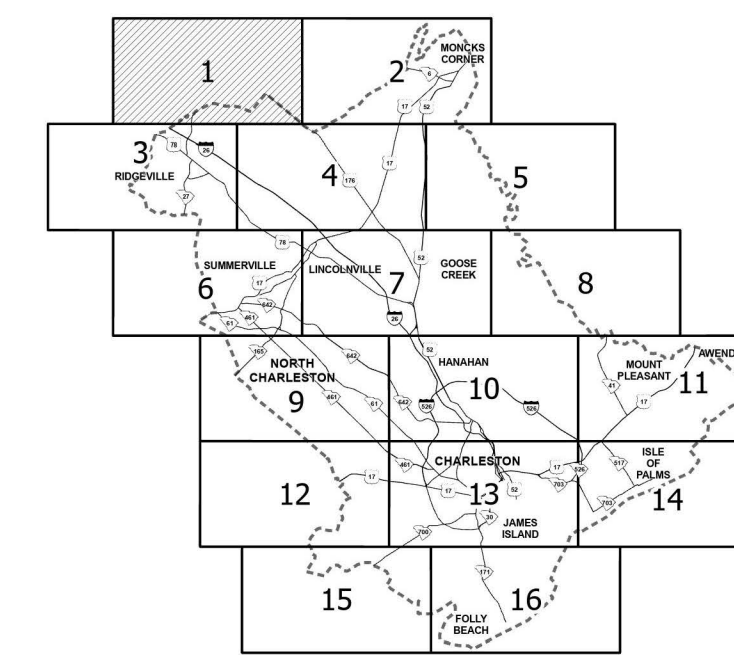
- INTERSTATE ----- Interstate shield
- U.S. ROUTE ----- U.S. route shield
- S.C. ROUTE ----- S.C. route shield
- SECONDARY ROUTE ----- Secondary route shield
- EXIT NUMBER ----- Exit number shield
- LOCAL ROUTE ----- Local route shield
- INTERSTATE ----- Interstate symbol
- MULTI-LANE HIGHWAY ----- Multi-lane highway symbol
- TWO-LANE HIGHWAY ----- Two-lane highway symbol
- DIVIDED HIGHWAY ----- Divided highway symbol
- UNPAVED HIGHWAY ----- Unpaved highway symbol
- PAVED COUNTY ----- Paved county symbol
- UNPAVED COUNTY ----- Unpaved county symbol
- PRIVATE ----- Private symbol

**HYDROGRAPHY**

- RIVER ----- River symbol
- LAKES ----- Lake symbol

**BOUNDARY**

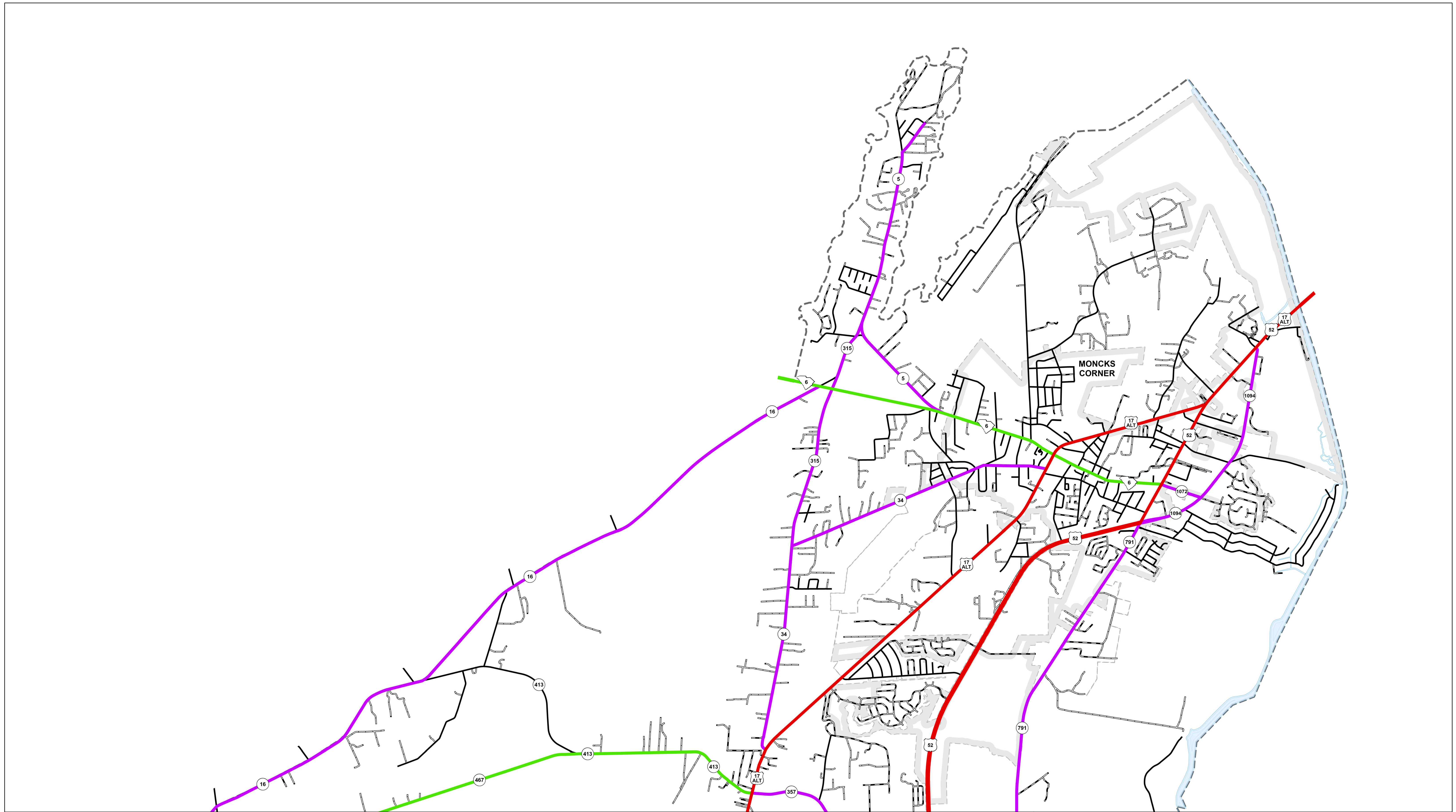
- STATE LINE ----- State line symbol
- COUNTY LINE ----- County line symbol
- URBAN AREA ----- Urban area symbol
- GOVERNMENT PROPERTY ----- Government property symbol
- MUNICIPAL AREAS ----- Municipal areas symbol



**Approved**  
 For Division Administrator

By: **MARK DURANT PLEASANT**  
 Digitally signed by MARK DURANT PLEASANT  
 Date: 2025.11.06 12:46:12 -05'00'

**Federal Highway Administration**




**FUNCTIONAL CLASSIFICATION**

SHEET 2

**CHARLESTON - NORTH CHARLESTON URBAN AREA**

PREPARED BY THE  
**SOUTH CAROLINA DEPARTMENT OF TRANSPORTATION**  
 IN COOPERATION WITH THE  
**U.S. DEPARTMENT OF TRANSPORTATION**  
 FEDERAL HIGHWAY ADMINISTRATION

October 2025



**URBAN FUNCTIONAL CLASSIFICATION**

- INTERSTATES - - - - - Blue line
- FREEWAYS & EXPRESSWAYS - - - - - Brown line
- PRINCIPLE ARTERIALS - - - - - Red line
- MINOR ARTERIALS - - - - - Green line
- MAJOR COLLECTORS - - - - - Purple line
- MINOR COLLECTORS - - - - - Yellow line
- PROPOSED ROUTES - - - - - Dashed in color of Functional Classification

**ROAD SYSTEM**

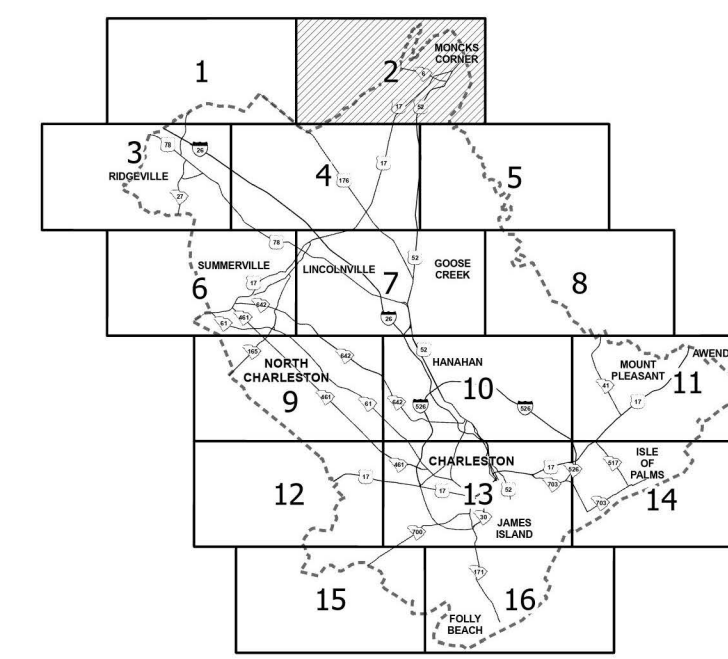
- INTERSTATE - - - - - Interstate shield
- U.S. ROUTE - - - - - U.S. route shield
- S.C. ROUTE - - - - - S.C. route shield
- SECONDARY ROUTE - - - - - Secondary route shield
- EXIT NUMBER - - - - - Exit number shield
- LOCAL ROUTE - - - - - Local route shield
- INTERSTATE - - - - - Interstate symbol
- MULTI-LANE HIGHWAY - - - - - Multi-lane highway symbol
- TWO-LANE HIGHWAY - - - - - Two-lane highway symbol
- DIVIDED HIGHWAY - - - - - Divided highway symbol
- UNPAVED HIGHWAY - - - - - Unpaved highway symbol
- PAVED COUNTY - - - - - Paved county symbol
- UNPAVED COUNTY - - - - - Unpaved county symbol
- PRIVATE - - - - - Private road symbol

**HYDROGRAPHY**

- RIVER - - - - - Blue wavy line
- LAKES - - - - - Blue irregular shape

**BOUNDARY**

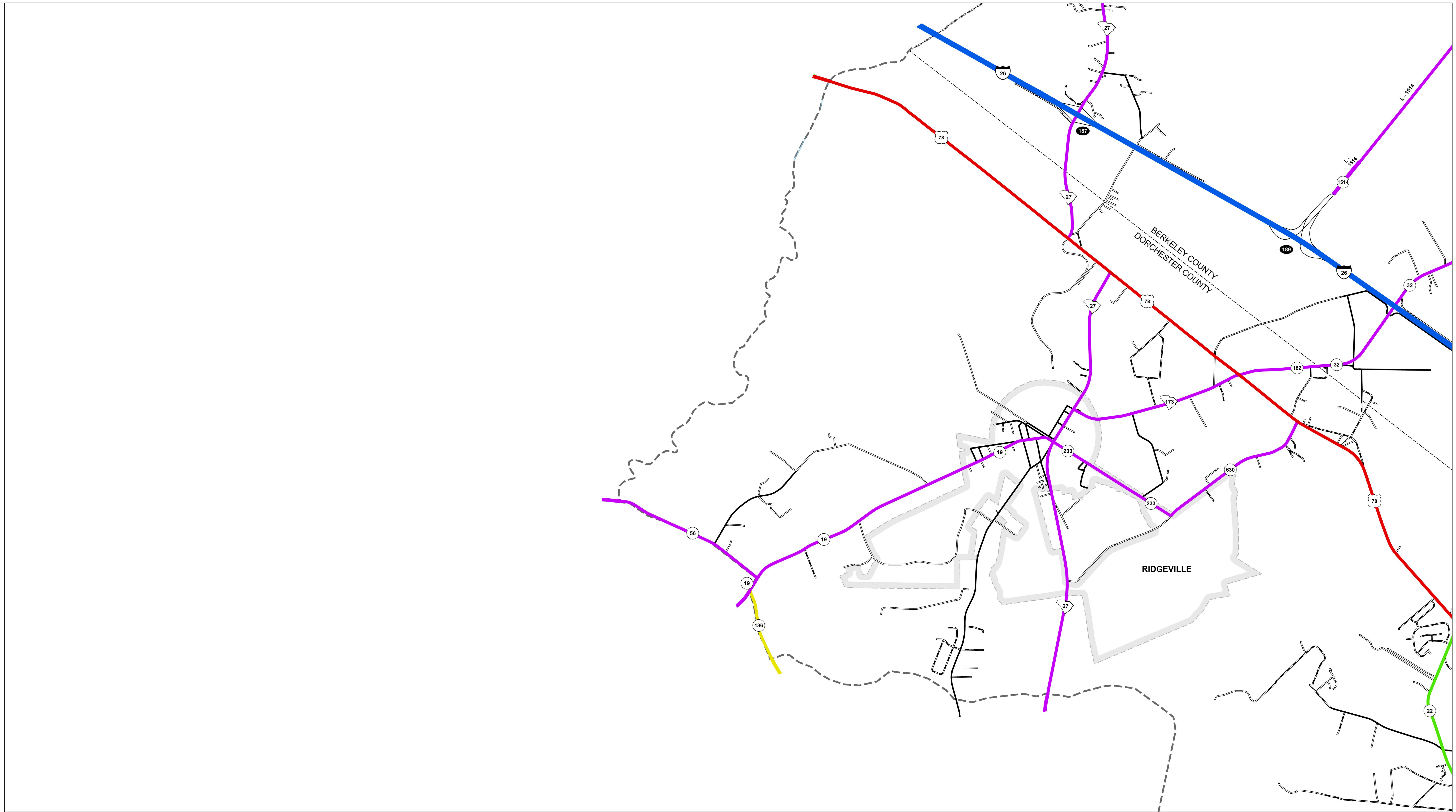
- STATE LINE - - - - - Dashed line
- COUNTY LINE - - - - - Dotted line
- URBAN AREA - - - - - Thick dashed line
- GOVERNMENT PROPERTY - - - - - Thin dashed line
- MUNICIPAL AREAS - - - - - Grey shaded area



Approved  
 For Division Administrator

By: **MARK DURANT PLEASANT**  
 Digitally signed by MARK DURANT PLEASANT  
 Date: 2025.11.06 12:46:51 -05'00'

Federal Highway Administration




**FUNCTIONAL CLASSIFICATION**

SHEET 3

**CHARLESTON - NORTH CHARLESTON URBAN AREA**

PREPARED BY THE  
**SOUTH CAROLINA DEPARTMENT OF TRANSPORTATION**  
 IN COOPERATION WITH THE  
**U.S. DEPARTMENT OF TRANSPORTATION**  
 FEDERAL HIGHWAY ADMINISTRATION

October 2025



www.scdot.org

**URBAN FUNCTIONAL CLASSIFICATION**

- INTERSTATES - - - - - Blue line
- FREEWAYS & EXPRESSWAYS - - - - - Brown line
- PRINCIPLE ARTERIALS - - - - - Red line
- MINOR ARTERIALS - - - - - Green line
- MAJOR COLLECTORS - - - - - Purple line
- MINOR COLLECTORS - - - - - Yellow line
- PROPOSED ROUTES - - - - - Dashed in color of Functional Classification

**ROAD SYSTEM**

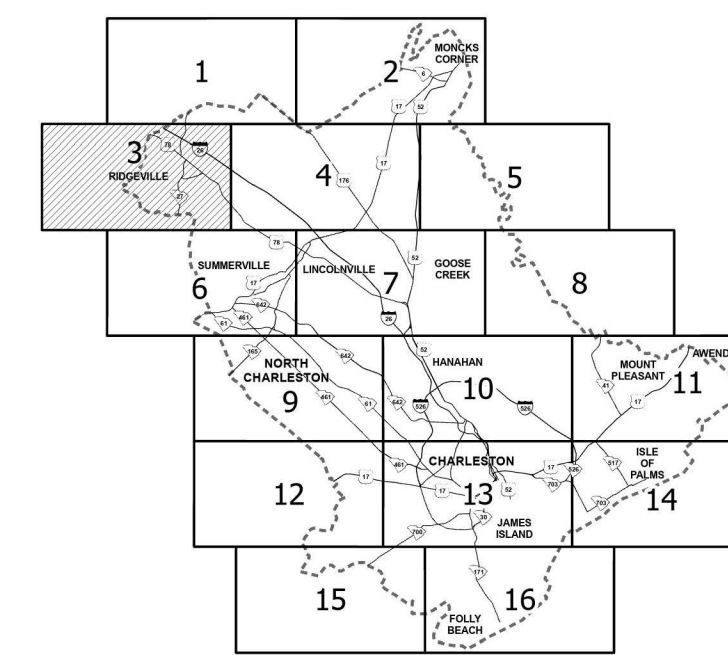
- INTERSTATE - - - - - Interstate shield
- U.S. ROUTE - - - - - U.S. route shield
- S.C. ROUTE - - - - - S.C. route shield
- SECONDARY ROUTE - - - - - Secondary route shield
- EXIT NUMBER - - - - - Exit number shield
- LOCAL ROUTE - - - - - Local route shield
- INTERSTATE - - - - - Interstate symbol
- MULTI-LANE HIGHWAY - - - - - Multi-lane highway symbol
- TWO-LANE HIGHWAY - - - - - Two-lane highway symbol
- DIVIDED HIGHWAY - - - - - Divided highway symbol
- UNPAVED HIGHWAY - - - - - Unpaved highway symbol
- PAVED COUNTY - - - - - Paved county symbol
- UNPAVED COUNTY - - - - - Unpaved county symbol
- PRIVATE - - - - - Private road symbol

**HYDROGRAPHY**

- RIVER - - - - - Blue wavy line
- LAKES - - - - - Blue irregular shape

**BOUNDARY**

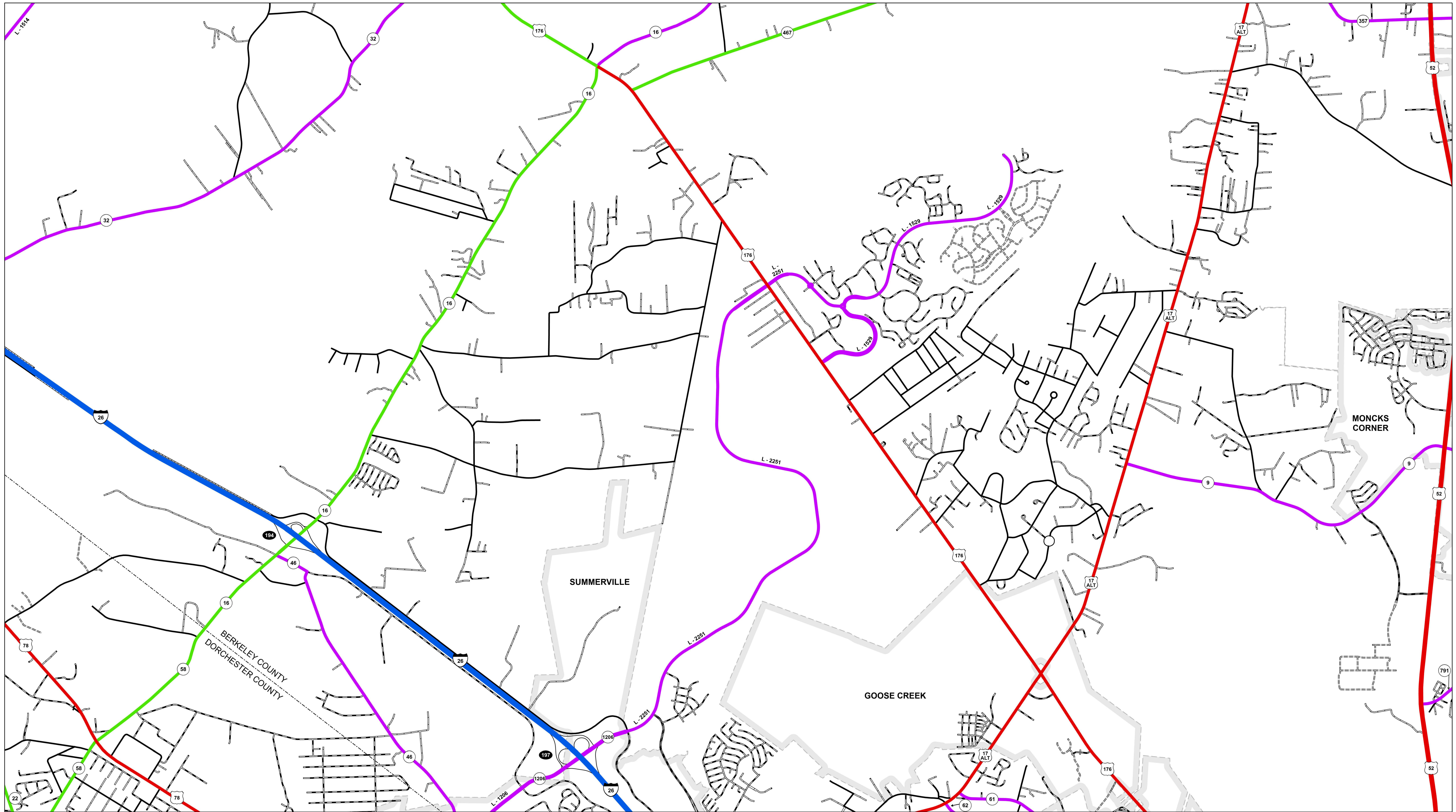
- STATE LINE - - - - - Dashed line
- COUNTY LINE - - - - - Dotted line
- URBAN AREA - - - - - Thick dashed line
- GOVERNMENT PROPERTY - - - - - Hatched area
- MUNICIPAL AREAS - - - - - Thin dashed line



Approved  
 For Division Administrator

By: **MARK DURANT PLEASANT**  
 Digitally signed by MARK DURANT PLEASANT  
 Date: 2025.11.06 12:47:50 -05'00'

Federal Highway Administration




**FUNCTIONAL CLASSIFICATION**

SHEET 4

**CHARLESTON - NORTH CHARLESTON URBAN AREA**

PREPARED BY THE  
**SOUTH CAROLINA DEPARTMENT OF TRANSPORTATION**  
 IN COOPERATION WITH THE  
**U.S. DEPARTMENT OF TRANSPORTATION**  
**FEDERAL HIGHWAY ADMINISTRATION**

October 2025



www.scdot.org

**URBAN FUNCTIONAL CLASSIFICATION**

- INTERSTATES - - - - - Blue line
- FREEWAYS & EXPRESSWAYS - - - - - Brown line
- PRINCIPLE ARTERIALS - - - - - Red line
- MINOR ARTERIALS - - - - - Green line
- MAJOR COLLECTORS - - - - - Purple line
- MINOR COLLECTORS - - - - - Yellow line
- PROPOSED ROUTES - - - - - Dashed in color of Functional Classification

**ROAD SYSTEM**

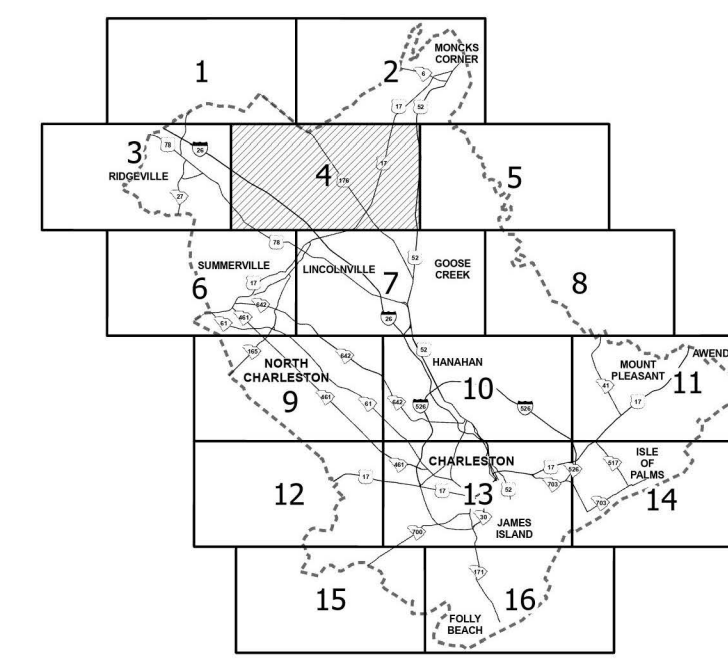
- INTERSTATE - - - - - Interstate shield
- U.S. ROUTE - - - - - U.S. route shield
- S.C. ROUTE - - - - - S.C. route shield
- SECONDARY ROUTE - - - - - Secondary route shield
- EXIT NUMBER - - - - - Exit number shield
- LOCAL ROUTE - - - - - Local route shield
- INTERSTATE - - - - - Interstate symbol
- MULTI-LANE HIGHWAY - - - - - Multi-lane highway symbol
- TWO-LANE HIGHWAY - - - - - Two-lane highway symbol
- DIVIDED HIGHWAY - - - - - Divided highway symbol
- UNPAVED HIGHWAY - - - - - Unpaved highway symbol
- PAVED COUNTY - - - - - Paved county symbol
- UNPAVED COUNTY - - - - - Unpaved county symbol
- PRIVATE - - - - - Private road symbol

**HYDROGRAPHY**

- RIVER - - - - - Blue line
- LAKES - - - - - Blue area

**BOUNDARY**

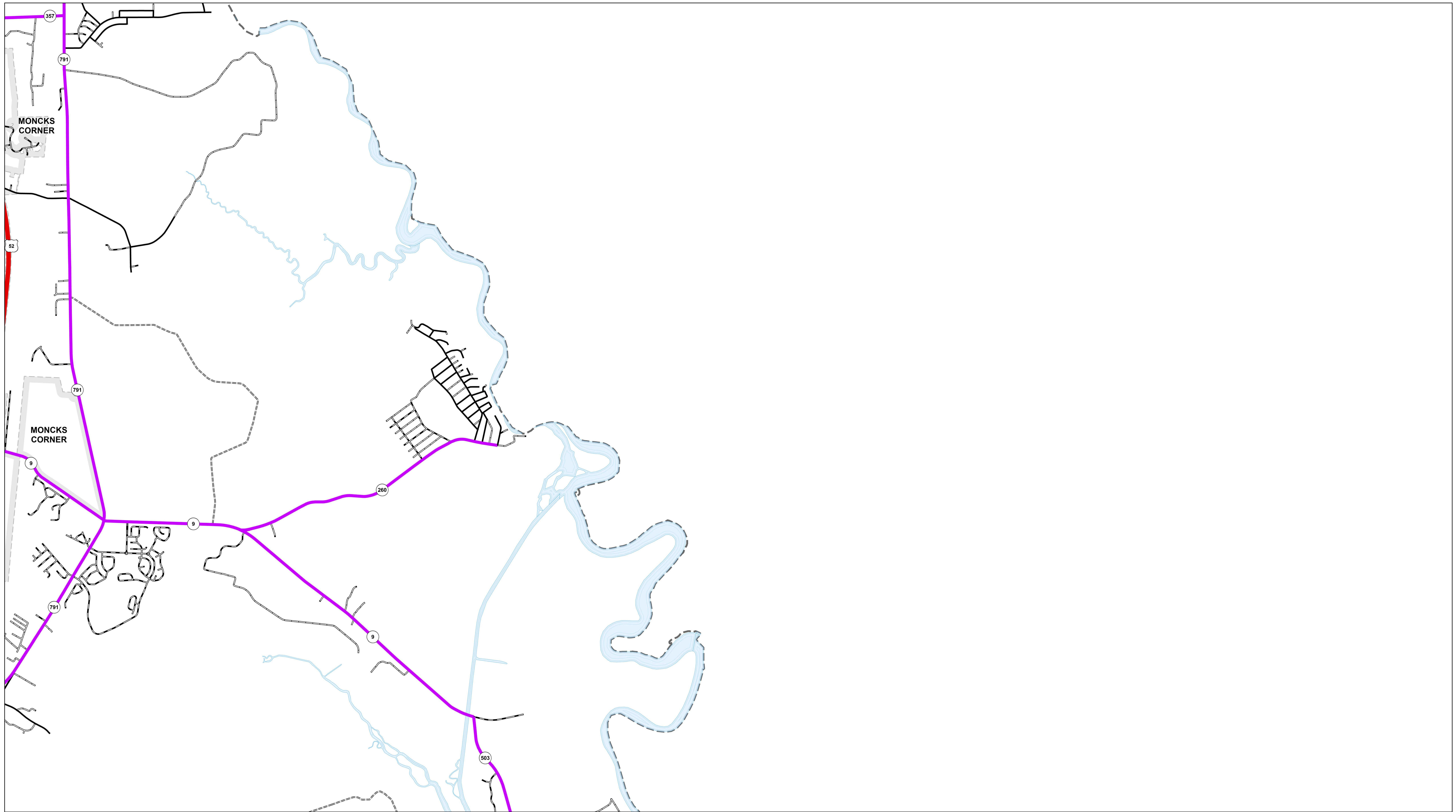
- STATE LINE - - - - - Dashed line
- COUNTY LINE - - - - - Dotted line
- URBAN AREA - - - - - Shaded area
- GOVERNMENT PROPERTY - - - - - Stippled area
- MUNICIPAL AREAS - - - - - Dotted area



Approved  
 For Division Administrator

By: **MARK DURANT PLEASANT**  
 Digitally signed by MARK DURANT PLEASANT  
 Date: 2025.11.06 12:48:29 -05'00'

Federal Highway Administration




**FUNCTIONAL CLASSIFICATION**

SHEET 5

**CHARLESTON - NORTH CHARLESTON URBAN AREA**

PREPARED BY THE  
**SOUTH CAROLINA DEPARTMENT OF TRANSPORTATION**  
 IN COOPERATION WITH THE  
**U.S. DEPARTMENT OF TRANSPORTATION**  
**FEDERAL HIGHWAY ADMINISTRATION**

October 2025



www.scdot.org

**URBAN FUNCTIONAL CLASSIFICATION**

- INTERSTATES - - - - -
- FREEWAYS & EXPRESSWAYS - - - - -
- PRINCIPLE ARTERIALS - - - - -
- MINOR ARTERIALS - - - - -
- MAJOR COLLECTORS - - - - -
- MINOR COLLECTORS - - - - -
- PROPOSED ROUTES - - - - - Dashed in color of Functional Classification

**ROAD SYSTEM**

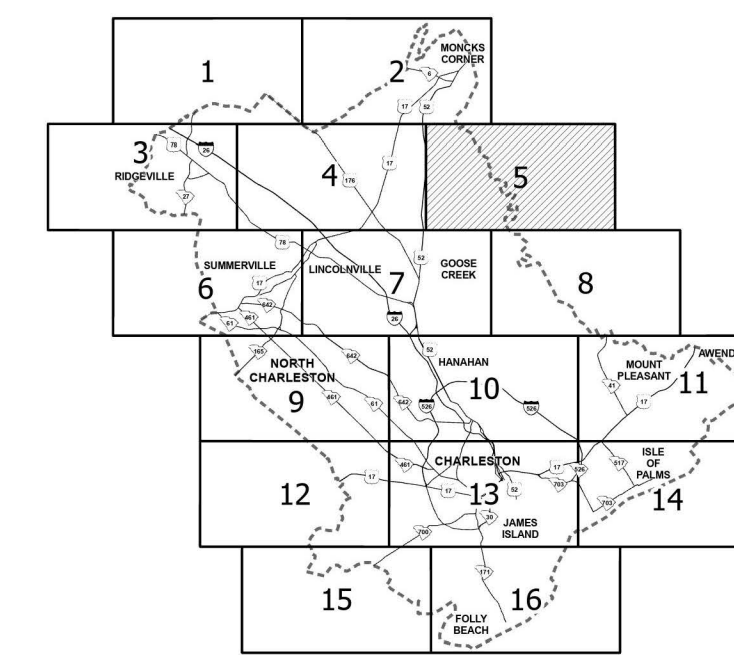
- INTERSTATE - - - - -
- U.S. ROUTE - - - - -
- S.C. ROUTE - - - - -
- SECONDARY ROUTE - - - - -
- EXIT NUMBER - - - - -
- LOCAL ROUTE - - - - -
- INTERSTATE - - - - -
- MULTI-LANE HIGHWAY - - - - -
- TWO-LANE HIGHWAY - - - - -
- DIVIDED HIGHWAY - - - - -
- UNPAVED HIGHWAY - - - - -
- PAVED COUNTY - - - - -
- UNPAVED COUNTY - - - - -
- PRIVATE - - - - -

**HYDROGRAPHY**

- RIVER - - - - -
- LAKES - - - - -

**BOUNDARY**

- STATE LINE - - - - -
- COUNTY LINE - - - - -
- URBAN AREA - - - - -
- GOVERNMENT PROPERTY - - - - -
- MUNICIPAL AREAS - - - - -

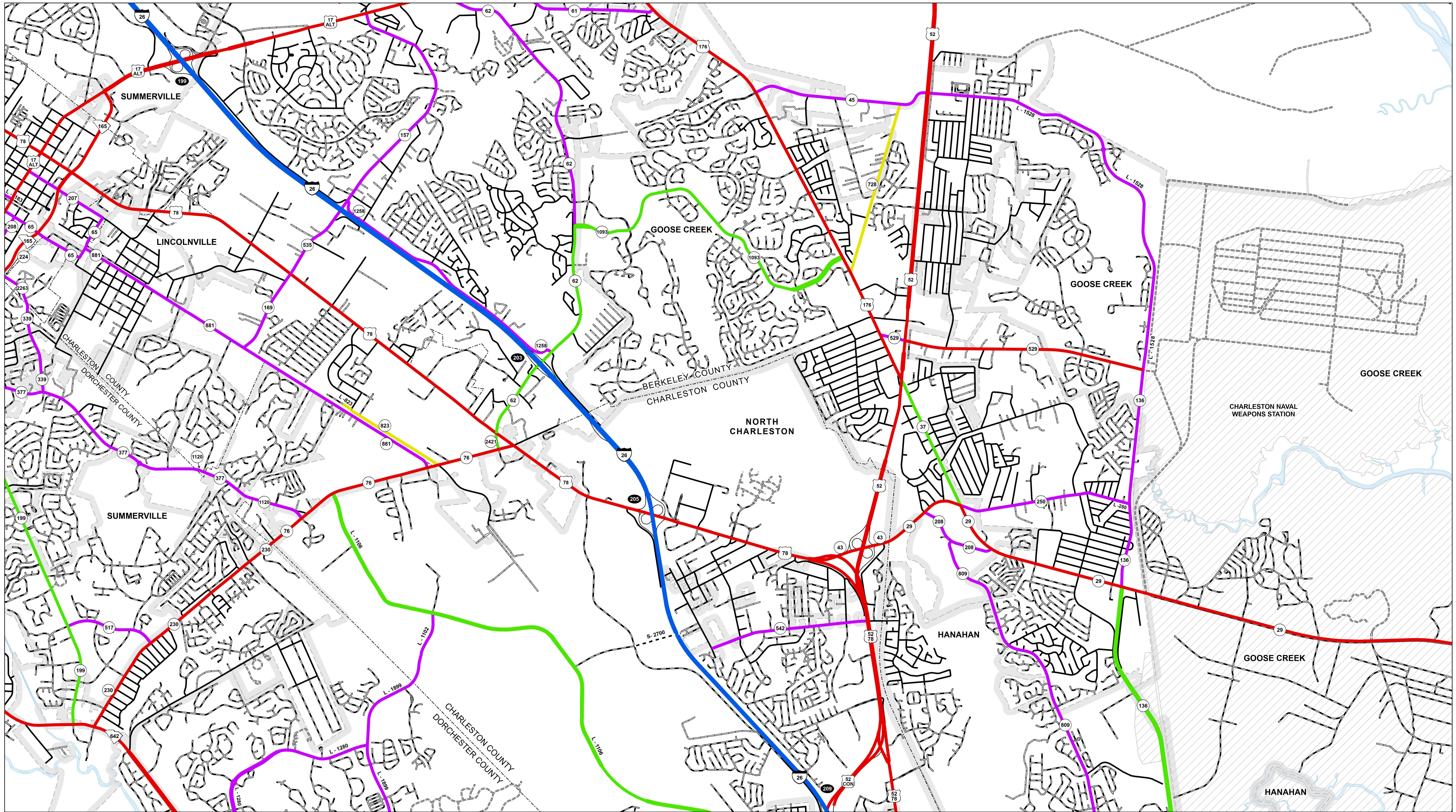


Approved  
 For Division Administrator

By: **MARK DURANT PLEASANT**  
 Digitally signed by MARK DURANT PLEASANT  
 Date: 2025.11.06 12:49:12 -05'00'

Federal Highway Administration






**FUNCTIONAL CLASSIFICATION**

SHEET 7

**CHARLESTON - NORTH CHARLESTON URBAN AREA**

PREPARED BY THE  
SOUTH CAROLINA DEPARTMENT OF TRANSPORTATION  
IN COOPERATION WITH THE  
U.S. DEPARTMENT OF TRANSPORTATION  
FEDERAL HIGHWAY ADMINISTRATION

October 2025



**URBAN FUNCTIONAL CLASSIFICATION**

- INTERSTATES - - - - -
- FREEWAYS & EXPRESSWAYS - - - - -
- PRINCIPLE ARTERIALS - - - - -
- MINOR ARTERIALS - - - - -
- MAJOR COLLECTORS - - - - -
- MINOR COLLECTORS - - - - -
- PROPOSED ROUTES - - - - - Dashed in color of Functional Classification

**ROAD SYSTEM**

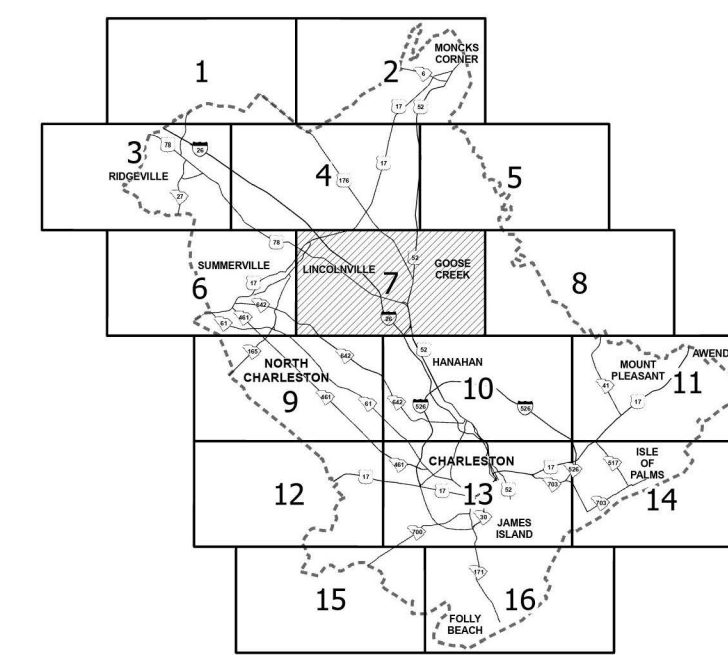

- INTERSTATE - - - - -
- U.S. ROUTE - - - - -
- S.C. ROUTE - - - - -
- SECONDARY ROUTE - - - - -
- EXIT NUMBER - - - - -
- LOCAL ROUTE - - - - -
- INTERSTATE - - - - -
- MULTI-LANE HIGHWAY - - - - -
- TWO-LANE HIGHWAY - - - - -
- DIVIDED HIGHWAY - - - - -
- UNPAVED HIGHWAY - - - - -
- PAVED COUNTY - - - - -
- UNPAVED COUNTY - - - - -
- PRIVATE - - - - -

**HYDROGRAPHY**

- RIVER - - - - -
- LAKES - - - - -

**BOUNDARY**

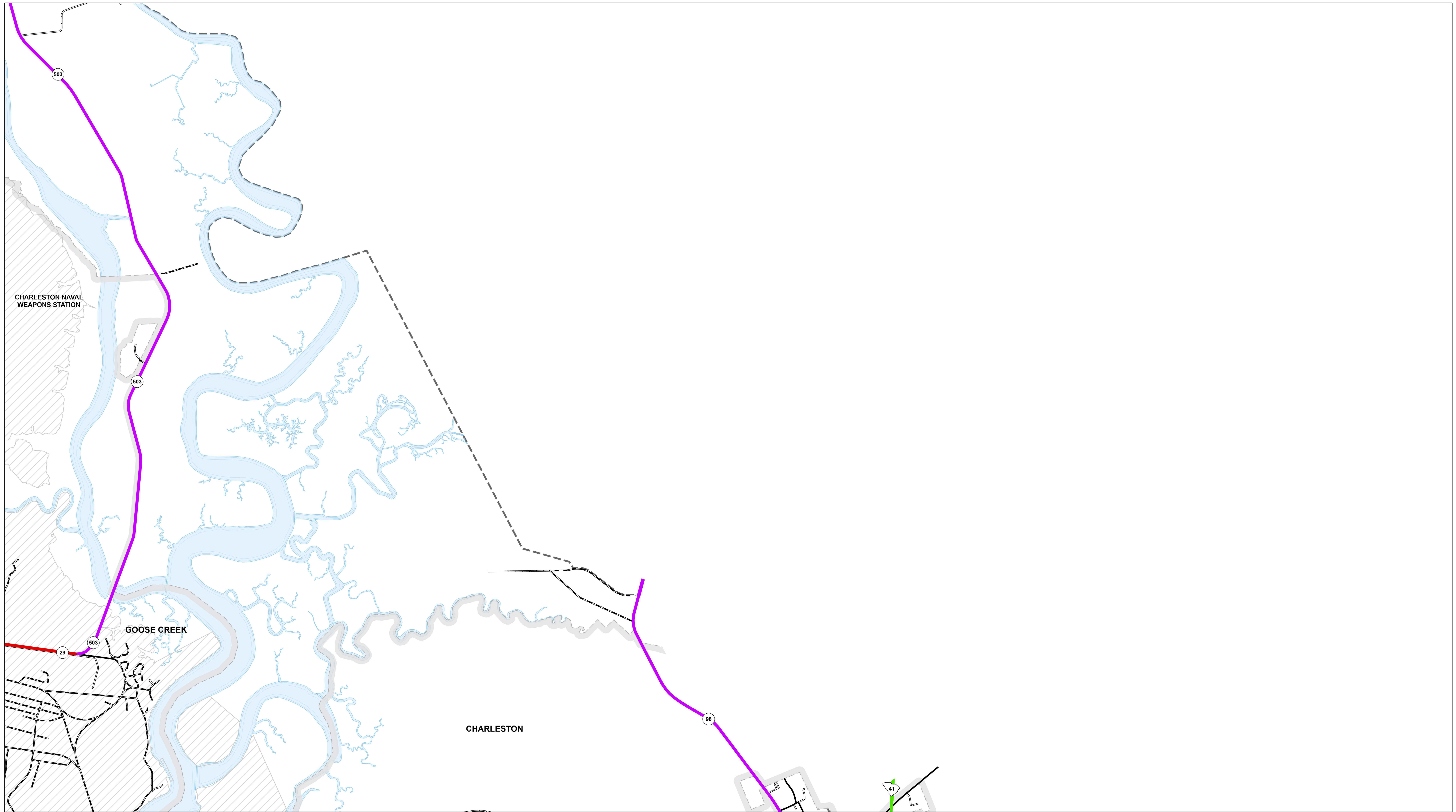
- STATE LINE - - - - -
- COUNTY LINE - - - - -
- URBAN AREA - - - - -
- GOVERNMENT PROPERTY - - - - -
- MUNICIPAL AREAS - - - - -



Approved  
For Division Administrator

By: **MARK DURANT PLEASANT**  
Digitally signed by MARK DURANT PLEASANT  
Date: 2025.11.06 12:50:36 -05'00'

Federal Highway Administration




**FUNCTIONAL CLASSIFICATION**

SHEET 8

**CHARLESTON - NORTH CHARLESTON URBAN AREA**

PREPARED BY THE  
**SOUTH CAROLINA DEPARTMENT OF TRANSPORTATION**  
 IN COOPERATION WITH THE  
**U.S. DEPARTMENT OF TRANSPORTATION**  
**FEDERAL HIGHWAY ADMINISTRATION**

October 2025



www.scdot.org

**URBAN FUNCTIONAL CLASSIFICATION**

- INTERSTATES - - - - -
- FREEWAYS & EXPRESSWAYS - - - - -
- PRINCIPLE ARTERIALS - - - - -
- MINOR ARTERIALS - - - - -
- MAJOR COLLECTORS - - - - -
- MINOR COLLECTORS - - - - -
- PROPOSED ROUTES - - - - - Dashed in color of Functional Classification

**ROAD SYSTEM**

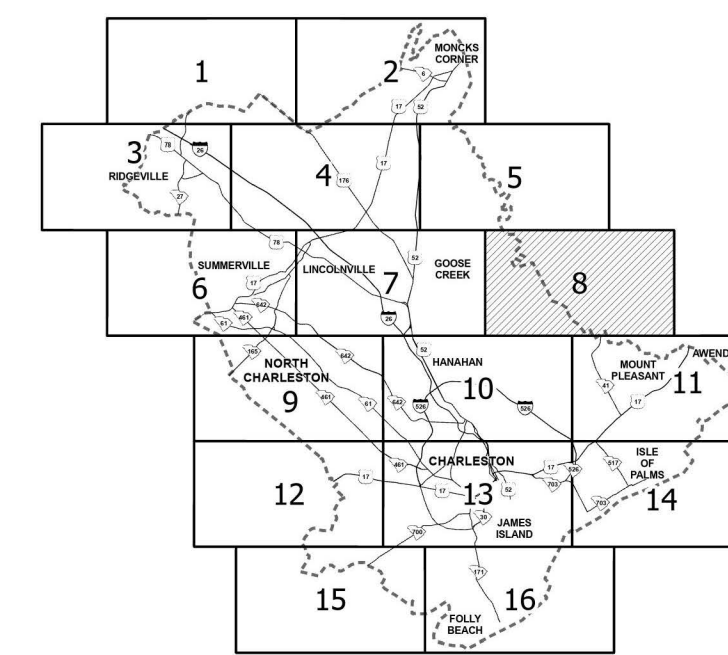
- INTERSTATE - - - - -
- U.S. ROUTE - - - - -
- S.C. ROUTE - - - - -
- SECONDARY ROUTE - - - - -
- EXIT NUMBER - - - - -
- LOCAL ROUTE - - - - -
- INTERSTATE - - - - -
- MULTI-LANE HIGHWAY - - - - -
- TWO-LANE HIGHWAY - - - - -
- DIVIDED HIGHWAY - - - - -
- UNPAVED HIGHWAY - - - - -
- PAVED COUNTY - - - - -
- UNPAVED COUNTY - - - - -
- PRIVATE - - - - -

**HYDROGRAPHY**

- RIVER - - - - -
- LAKES - - - - -

**BOUNDARY**

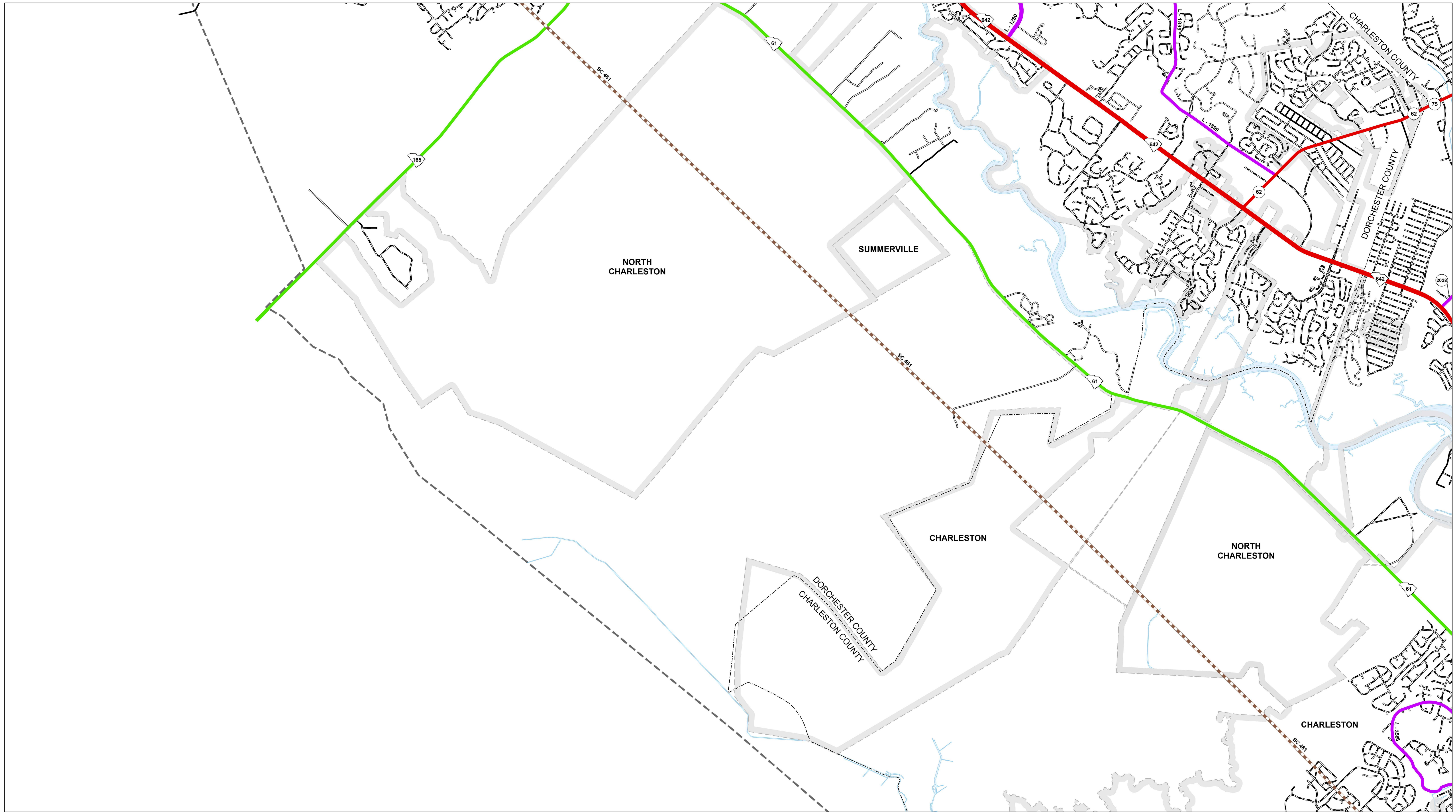
- STATE LINE - - - - -
- COUNTY LINE - - - - -
- URBAN AREA - - - - -
- GOVERNMENT PROPERTY - - - - -
- MUNICIPAL AREAS - - - - -



Approved  
 For Division Administrator

By: **MARK DURANT PLEASANT**  
 Digitally signed by MARK DURANT PLEASANT  
 Date: 2025.11.06 12:51:28 -05'00'

Federal Highway Administration




**FUNCTIONAL CLASSIFICATION**

SHEET 9

**CHARLESTON - NORTH CHARLESTON URBAN AREA**

PREPARED BY THE  
**SOUTH CAROLINA DEPARTMENT OF TRANSPORTATION**  
 IN COOPERATION WITH THE  
**U.S. DEPARTMENT OF TRANSPORTATION**  
 FEDERAL HIGHWAY ADMINISTRATION

October 2025



www.scdot.org

**URBAN FUNCTIONAL CLASSIFICATION**

- INTERSTATES - - - - -
- FREEWAYS & EXPRESSWAYS - - - - -
- PRINCIPLE ARTERIALS - - - - -
- MINOR ARTERIALS - - - - -
- MAJOR COLLECTORS - - - - -
- MINOR COLLECTORS - - - - -
- PROPOSED ROUTES - - - - - Dashed in color of Functional Classification

**ROAD SYSTEM**

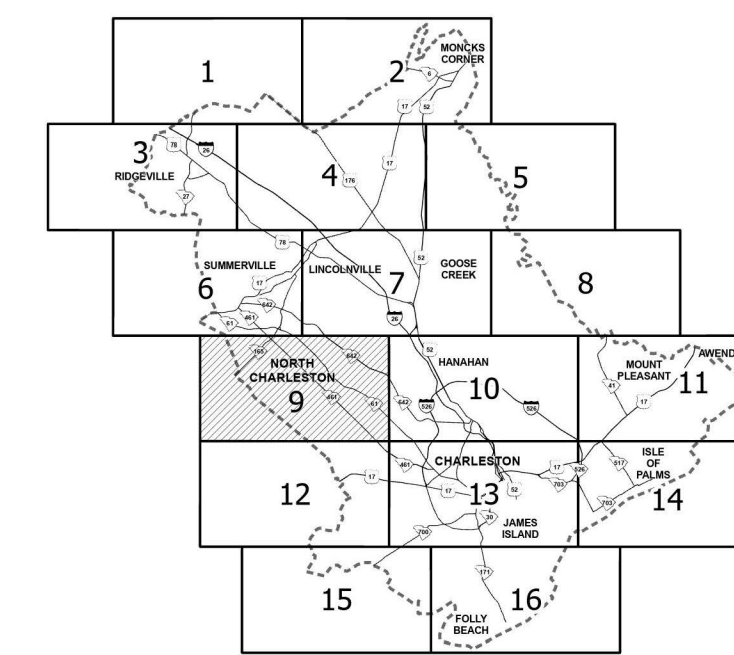
- INTERSTATE - - - - -
- U.S. ROUTE - - - - -
- S.C. ROUTE - - - - -
- SECONDARY ROUTE - - - - -
- EXIT NUMBER - - - - -
- LOCAL ROUTE - - - - -
- INTERSTATE - - - - -
- MULTI-LANE HIGHWAY - - - - -
- TWO-LANE HIGHWAY - - - - -
- DIVIDED HIGHWAY - - - - -
- UNPAVED HIGHWAY - - - - -
- PAVED COUNTY - - - - -
- UNPAVED COUNTY - - - - -
- PRIVATE - - - - -

**HYDROGRAPHY**

- RIVER - - - - -
- LAKES - - - - -

**BOUNDARY**

- STATE LINE - - - - -
- COUNTY LINE - - - - -
- URBAN AREA - - - - -
- GOVERNMENT PROPERTY - - - - -
- MUNICIPAL AREAS - - - - -

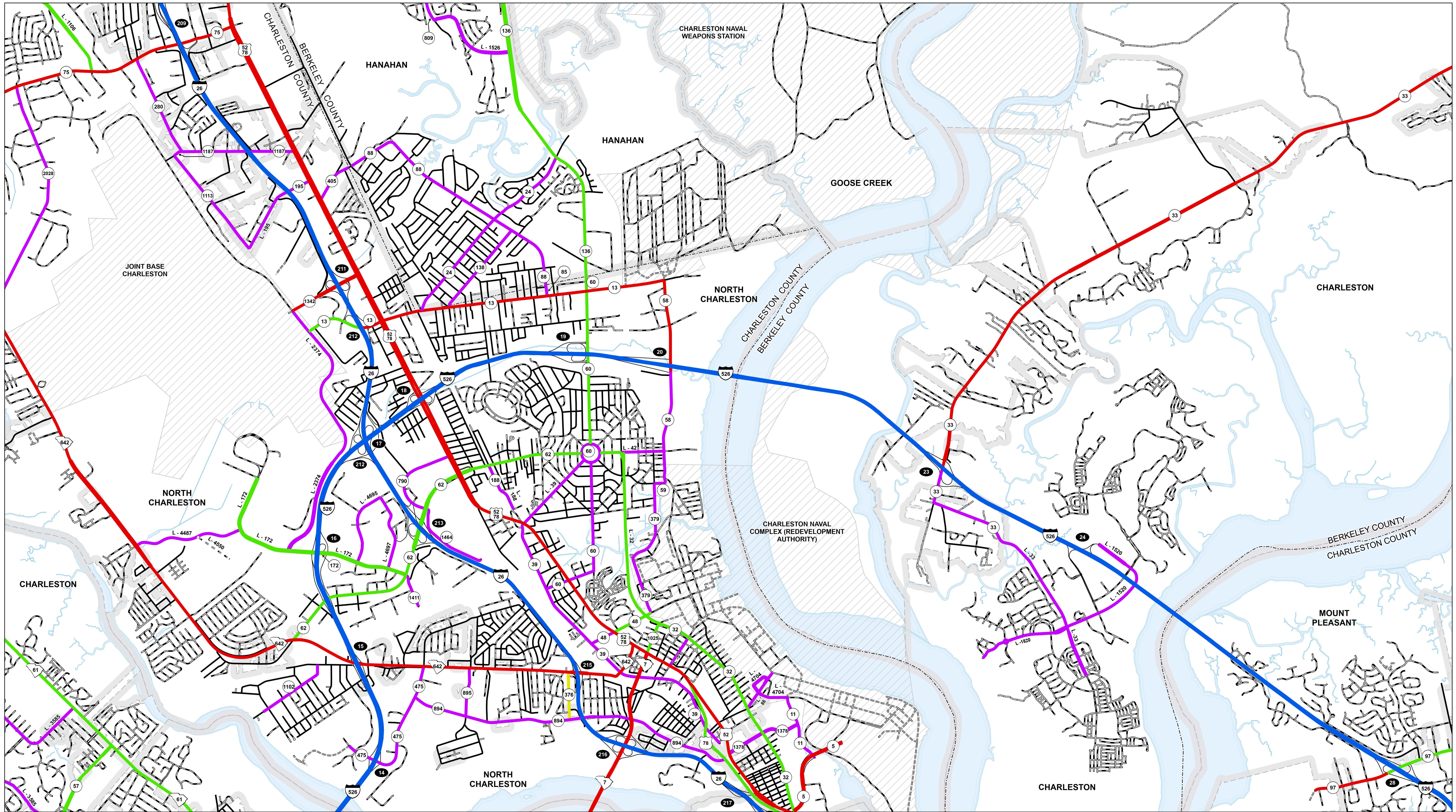


Approved

For Division Administrator

By: **MARK DURANT PLEASANT**  
 Digitally signed by MARK DURANT PLEASANT  
 Date: 2025.11.06 12:52:09 -05'00'

Federal Highway Administration




**FUNCTIONAL CLASSIFICATION**

SHEET 10

**CHARLESTON - NORTH CHARLESTON URBAN AREA**

PREPARED BY THE  
SOUTH CAROLINA DEPARTMENT OF TRANSPORTATION  
IN COOPERATION WITH THE  
U.S. DEPARTMENT OF TRANSPORTATION  
FEDERAL HIGHWAY ADMINISTRATION

October 2025



**URBAN FUNCTIONAL CLASSIFICATION**

- INTERSTATES - - - - -
- FREEWAYS & EXPRESSWAYS - - - - -
- PRINCIPLE ARTERIALS - - - - -
- MINOR ARTERIALS - - - - -
- MAJOR COLLECTORS - - - - -
- MINOR COLLECTORS - - - - -
- PROPOSED ROUTES - - - - -

**ROAD SYSTEM**

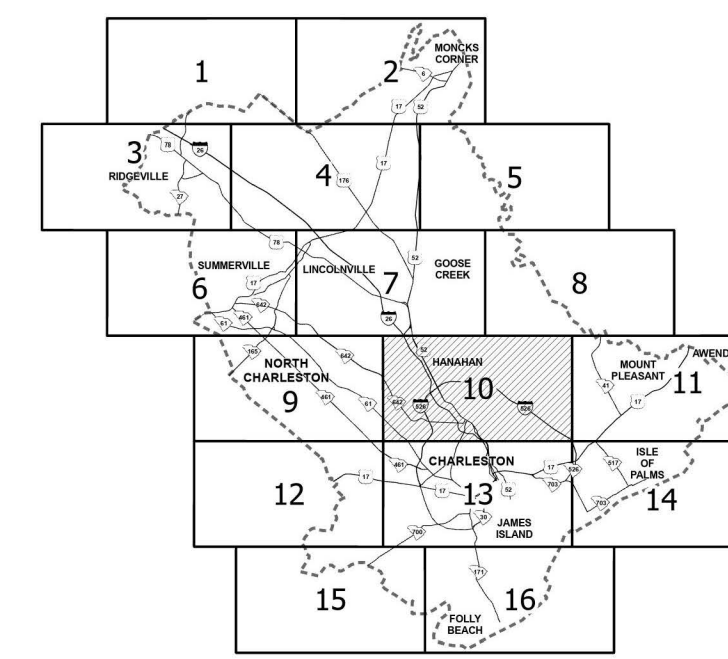

- INTERSTATE - - - - -
- U.S. ROUTE - - - - -
- S.C. ROUTE - - - - -
- SECONDARY ROUTE - - - - -
- EXIT NUMBER - - - - -
- LOCAL ROUTE - - - - -
- INTERSTATE - - - - -
- MULTI-LANE HIGHWAY - - - - -
- TWO-LANE HIGHWAY - - - - -
- DIVIDED HIGHWAY - - - - -
- UNPAVED HIGHWAY - - - - -
- PAVED COUNTY - - - - -
- UNPAVED COUNTY - - - - -
- PRIVATE - - - - -

**HYDROGRAPHY**

- RIVER - - - - -
- LAKES - - - - -

**BOUNDARY**

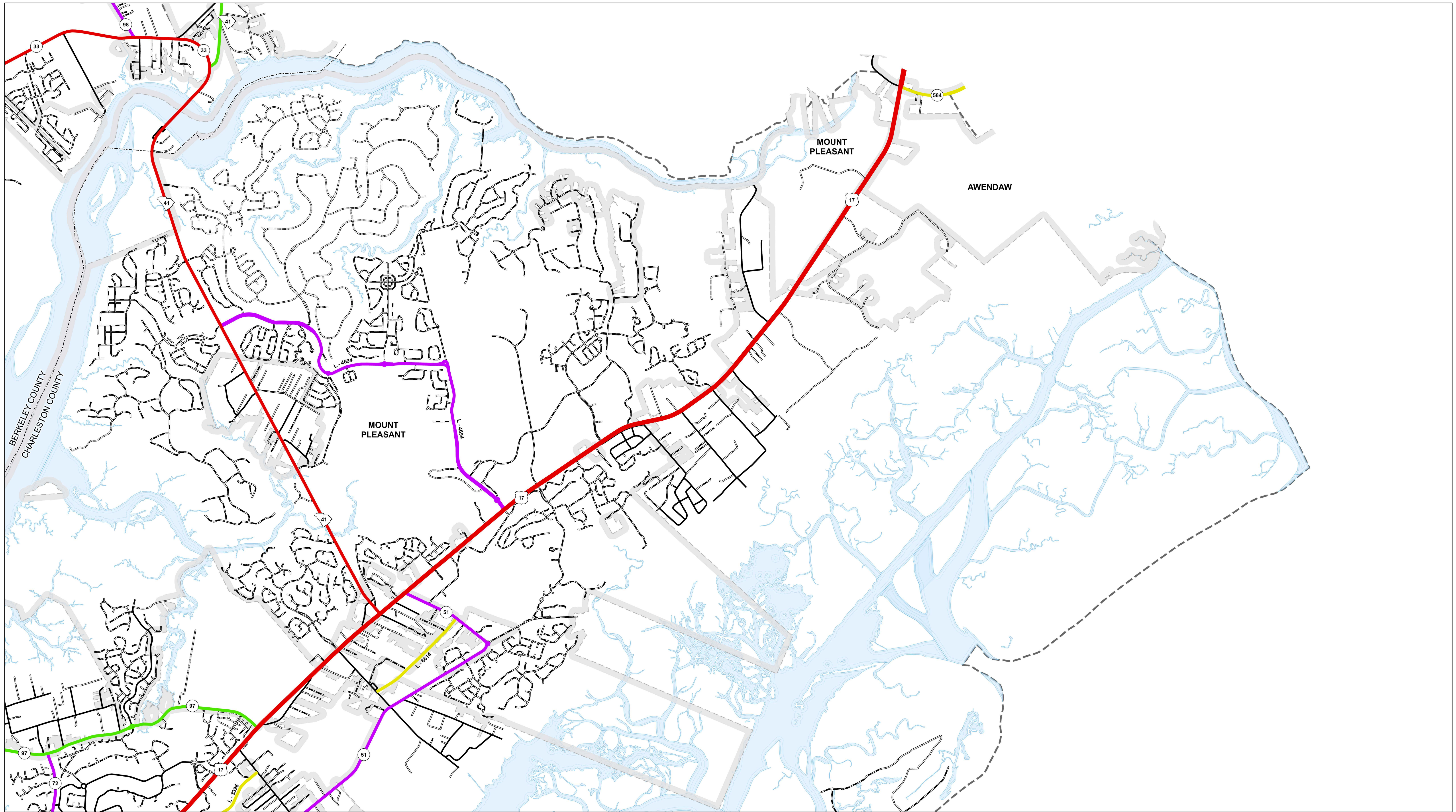
- STATE LINE - - - - -
- COUNTY LINE - - - - -
- URBAN AREA - - - - -
- GOVERNMENT PROPERTY - - - - -
- MUNICIPAL AREAS - - - - -



Approved  
For Division Administrator

By: **MARK DURANT PLEASANT**  
Digitally signed by MARK DURANT PLEASANT  
Date: 2025.11.06 12:52:53 -05'00'

Federal Highway Administration




**FUNCTIONAL CLASSIFICATION**

SHEET 11

**CHARLESTON - NORTH CHARLESTON URBAN AREA**

PREPARED BY THE  
SOUTH CAROLINA DEPARTMENT OF TRANSPORTATION  
IN COOPERATION WITH THE  
U.S. DEPARTMENT OF TRANSPORTATION  
FEDERAL HIGHWAY ADMINISTRATION

October 2025



www.scdot.org

**URBAN FUNCTIONAL CLASSIFICATION**

- INTERSTATES - - - - -
- FREEWAYS & EXPRESSWAYS - - - - -
- PRINCIPLE ARTERIALS - - - - -
- MINOR ARTERIALS - - - - -
- MAJOR COLLECTORS - - - - -
- MINOR COLLECTORS - - - - -
- PROPOSED ROUTES - - - - - Dashed in color of Functional Classification

**ROAD SYSTEM**

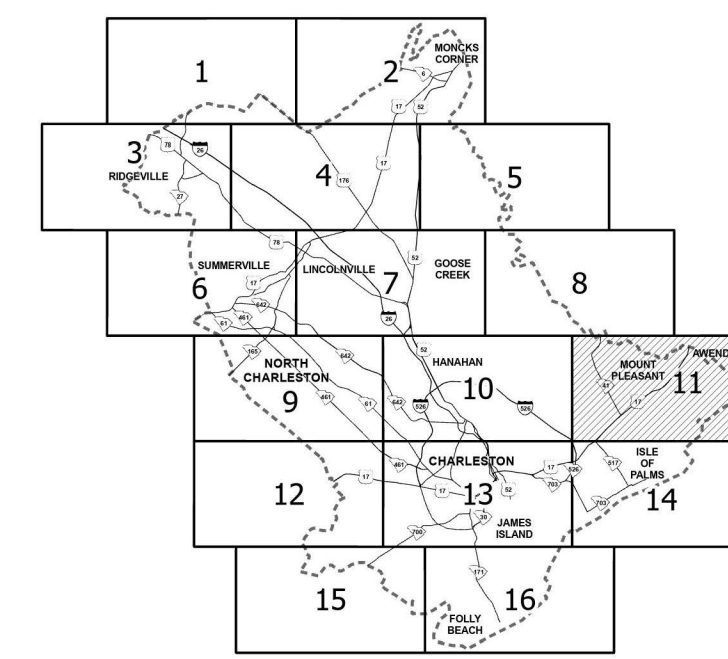
- INTERSTATE - - - - -
- U.S. ROUTE - - - - -
- S.C. ROUTE - - - - -
- SECONDARY ROUTE - - - - -
- EXIT NUMBER - - - - -
- LOCAL ROUTE - - - - - L-999
- INTERSTATE - - - - -
- MULTI-LANE HIGHWAY - - - - -
- TWO-LANE HIGHWAY - - - - -
- DIVIDED HIGHWAY - - - - -
- UNPAVED HIGHWAY - - - - -
- PAVED COUNTY - - - - -
- UNPAVED COUNTY - - - - -
- PRIVATE - - - - -

**HYDROGRAPHY**

- RIVER - - - - -
- LAKES - - - - -

**BOUNDARY**

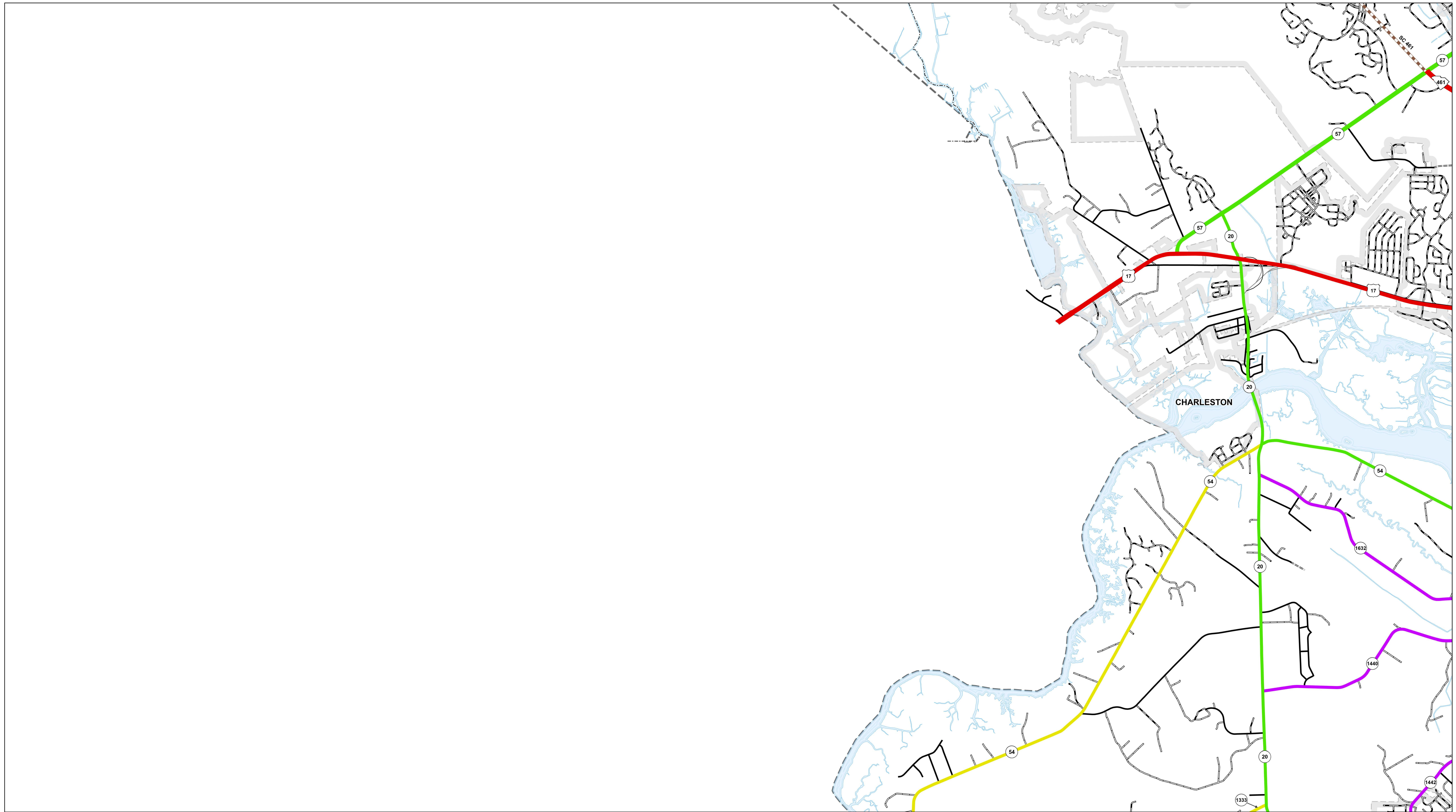
- STATE LINE - - - - -
- COUNTY LINE - - - - -
- URBAN AREA - - - - -
- GOVERNMENT PROPERTY - - - - -
- MUNICIPAL AREAS - - - - -



Approved  
For Division Administrator

By: **MARK DURANT PLEASANT**  
Digitally signed by MARK DURANT PLEASANT  
Date: 2025.11.06 12:53:36 -05'00'

Federal Highway Administration




**FUNCTIONAL CLASSIFICATION**

SHEET 12

**CHARLESTON - NORTH CHARLESTON URBAN AREA**

PREPARED BY THE  
**SOUTH CAROLINA DEPARTMENT OF TRANSPORTATION**  
 IN COOPERATION WITH THE  
**U.S. DEPARTMENT OF TRANSPORTATION**  
 FEDERAL HIGHWAY ADMINISTRATION

October 2025



**URBAN FUNCTIONAL CLASSIFICATION**

- INTERSTATES -----
- FREEWAYS & EXPRESSWAYS - -
- PRINCIPLE ARTERIALS -----
- MINOR ARTERIALS -----
- MAJOR COLLECTORS -----
- MINOR COLLECTORS -----
- PROPOSED ROUTES ----- Dashed in color of Functional Classification

**ROAD SYSTEM**

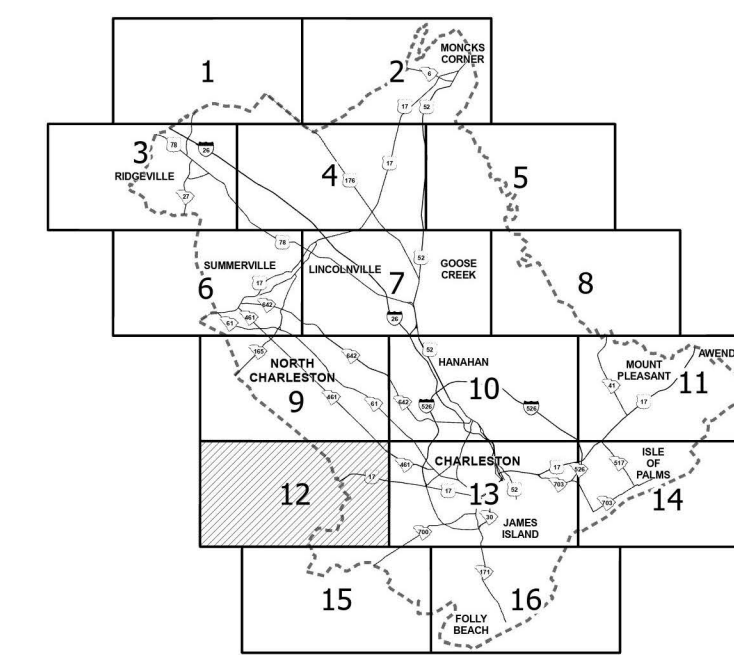
- INTERSTATE -----
- U.S. ROUTE -----
- S.C. ROUTE -----
- SECONDARY ROUTE -----
- EXIT NUMBER -----
- LOCAL ROUTE -----
- INTERSTATE HIGHWAY -----
- MULTI-LANE HIGHWAY -----
- TWO-LANE HIGHWAY -----
- DIVIDED HIGHWAY -----
- UNPAVED HIGHWAY -----
- PAVED COUNTY -----
- UNPAVED COUNTY -----
- PRIVATE -----

**HYDROGRAPHY**

- RIVER -----
- LAKES -----

**BOUNDARY**

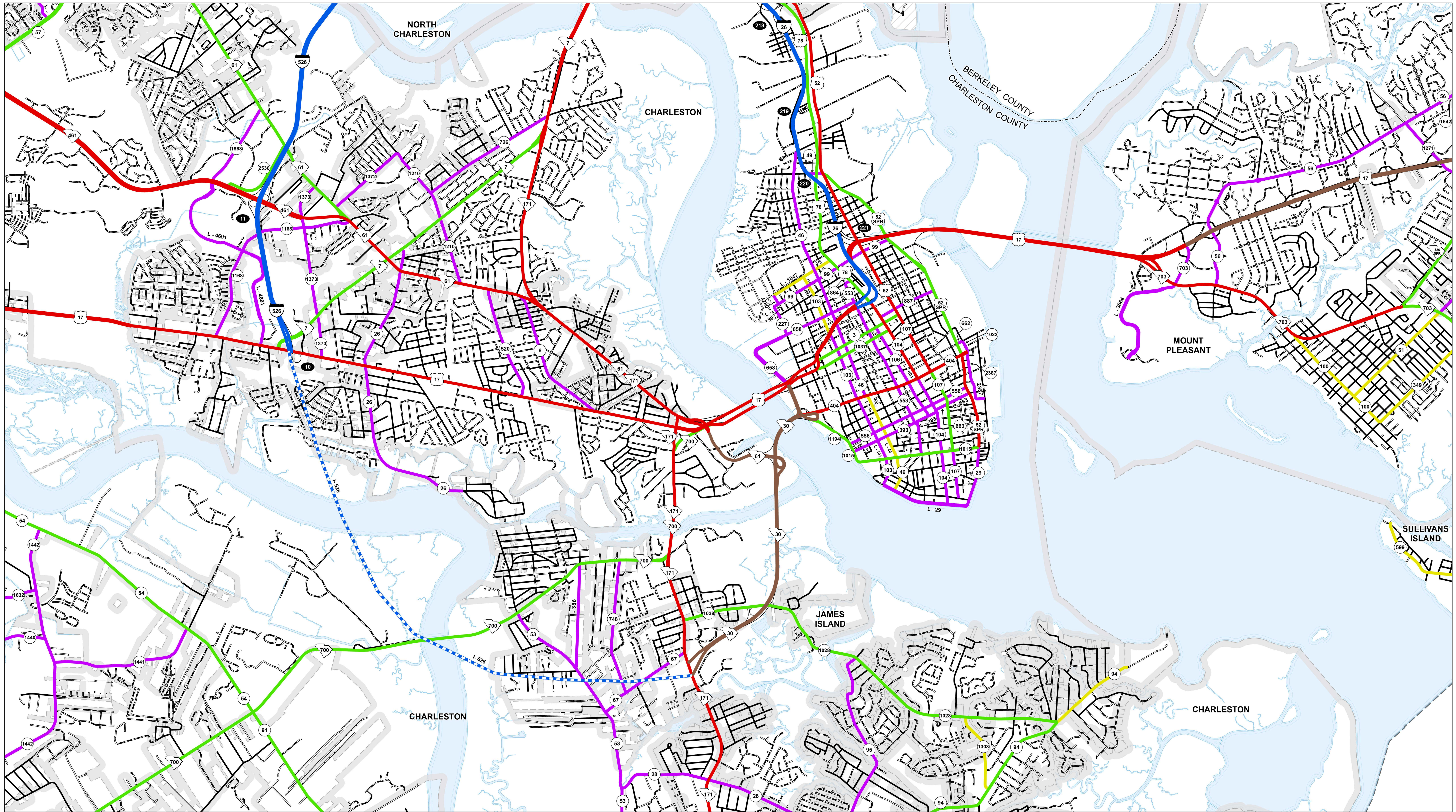
- STATE LINE -----
- COUNTY LINE -----
- URBAN AREA -----
- GOVERNMENT PROPERTY -----
- MUNICIPAL AREAS -----



Approved  
 For Division Administrator

By: **MARK DURANT PLEASANT**  
 Digitally signed by MARK DURANT PLEASANT  
 Date: 2025.11.06 12:54:27 -05'00'

Federal Highway Administration




**FUNCTIONAL CLASSIFICATION**

SHEET 13

**CHARLESTON - NORTH CHARLESTON URBAN AREA**

PREPARED BY THE  
SOUTH CAROLINA DEPARTMENT OF TRANSPORTATION  
IN COOPERATION WITH THE  
U.S. DEPARTMENT OF TRANSPORTATION  
FEDERAL HIGHWAY ADMINISTRATION

December 2025



**URBAN FUNCTIONAL CLASSIFICATION**

- INTERSTATES - - - - -
- FREEWAYS & EXPRESSWAYS - - - - -
- PRINCIPLE ARTERIALS - - - - -
- MINOR ARTERIALS - - - - -
- MAJOR COLLECTORS - - - - -
- MINOR COLLECTORS - - - - -
- PROPOSED ROUTES - - - - - Dashed in color of Functional Classification

**ROAD SYSTEM**

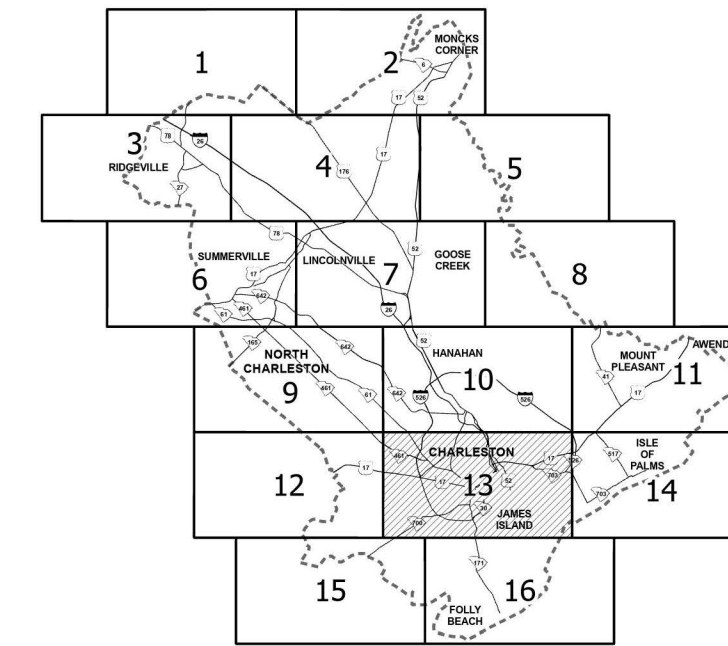

- INTERSTATE - - - - -
- U.S. ROUTE - - - - -
- S.C. ROUTE - - - - -
- SECONDARY ROUTE - - - - -
- EXIT NUMBER - - - - -
- LOCAL ROUTE - - - - -
- INTERSTATE - - - - -
- MULTI-LANE HIGHWAY - - - - -
- TWO-LANE HIGHWAY - - - - -
- DIVIDED HIGHWAY - - - - -
- UNPAVED HIGHWAY - - - - -
- PAVED COUNTY - - - - -
- UNPAVED COUNTY - - - - -
- PRIVATE - - - - -

**HYDROGRAPHY**

- RIVER - - - - -
- LAKES - - - - -

**BOUNDARY**

- STATE LINE - - - - -
- COUNTY LINE - - - - -
- URBAN AREA - - - - -
- GOVERNMENT PROPERTY - - - - -
- MUNICIPAL AREAS - - - - -

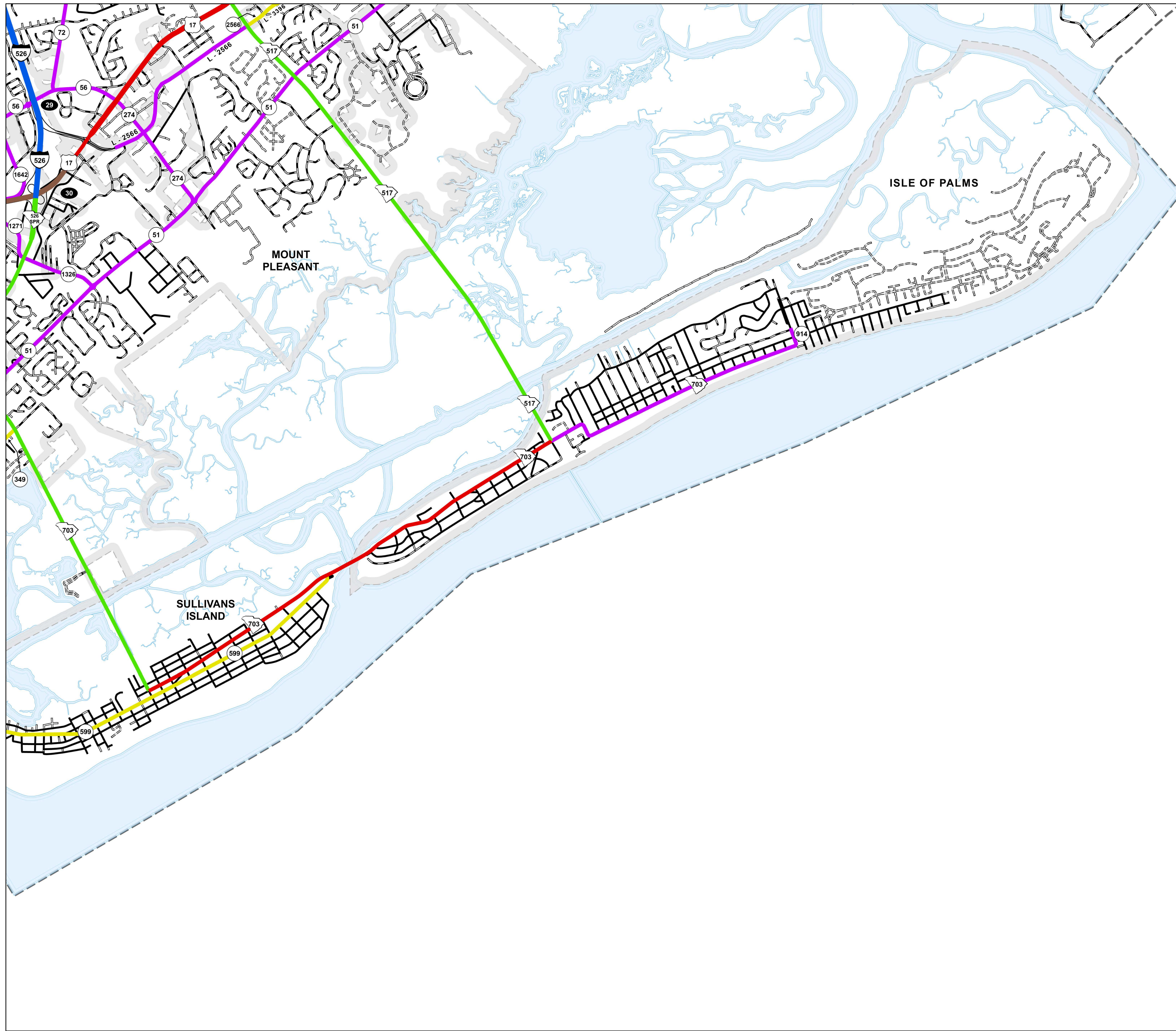


Approved  
For Division Administrator

By: **MARK DURANT PLEASANT**

Digitally signed by MARK DURANT PLEASANT  
Date: 2026.01.29 11:00:01 -05'00'

Federal Highway Administration




**FUNCTIONAL CLASSIFICATION**

SHEET 14

**CHARLESTON - NORTH CHARLESTON URBAN AREA**

PREPARED BY THE  
**SOUTH CAROLINA DEPARTMENT OF TRANSPORTATION**  
 IN COOPERATION WITH THE  
**U.S. DEPARTMENT OF TRANSPORTATION**  
**FEDERAL HIGHWAY ADMINISTRATION**

October 2025



www.scdot.org

**URBAN FUNCTIONAL CLASSIFICATION**

- INTERSTATES - - - - - Blue line
- FREEWAYS & EXPRESSWAYS - - - - - Brown line
- PRINCIPLE ARTERIALS - - - - - Red line
- MINOR ARTERIALS - - - - - Green line
- MAJOR COLLECTORS - - - - - Magenta line
- MINOR COLLECTORS - - - - - Yellow line
- PROPOSED ROUTES - - - - - Dashed in color of Functional Classification

**ROAD SYSTEM**

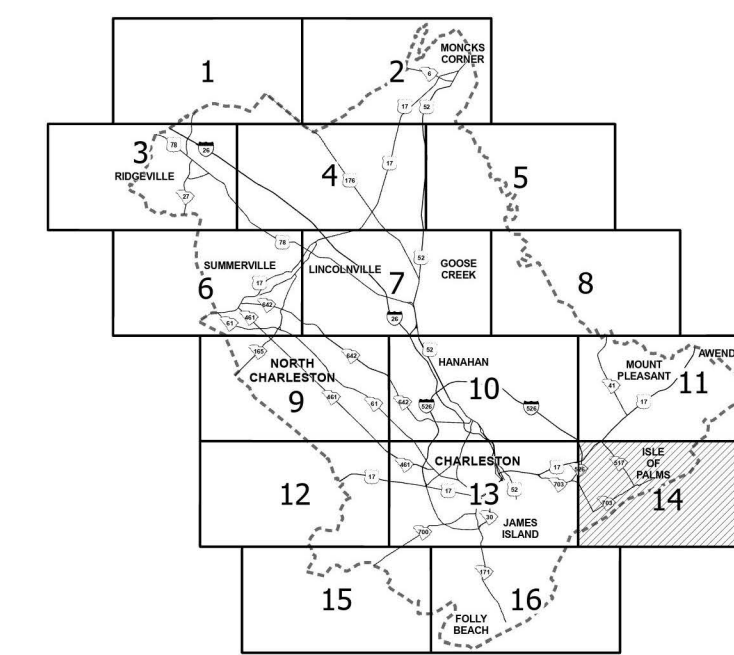
- INTERSTATE - - - - - Interstate shield
- U.S. ROUTE - - - - - U.S. Route shield
- S.C. ROUTE - - - - - S.C. Route shield
- SECONDARY ROUTE - - - - - Secondary Route shield
- EXIT NUMBER - - - - - Exit number shield
- LOCAL ROUTE - - - - - Local Route shield
- INTERSTATE - - - - - Interstate symbol
- MULTI-LANE HIGHWAY - - - - - Multi-lane highway symbol
- TWO-LANE HIGHWAY - - - - - Two-lane highway symbol
- DIVIDED HIGHWAY - - - - - Divided highway symbol
- UNPAVED HIGHWAY - - - - - Unpaved highway symbol
- PAVED COUNTY - - - - - Paved county symbol
- UNPAVED COUNTY - - - - - Unpaved county symbol
- PRIVATE - - - - - Private road symbol

**HYDROGRAPHY**

- RIVER - - - - - Blue wavy line
- LAKES - - - - - Blue irregular shape

**BOUNDARY**

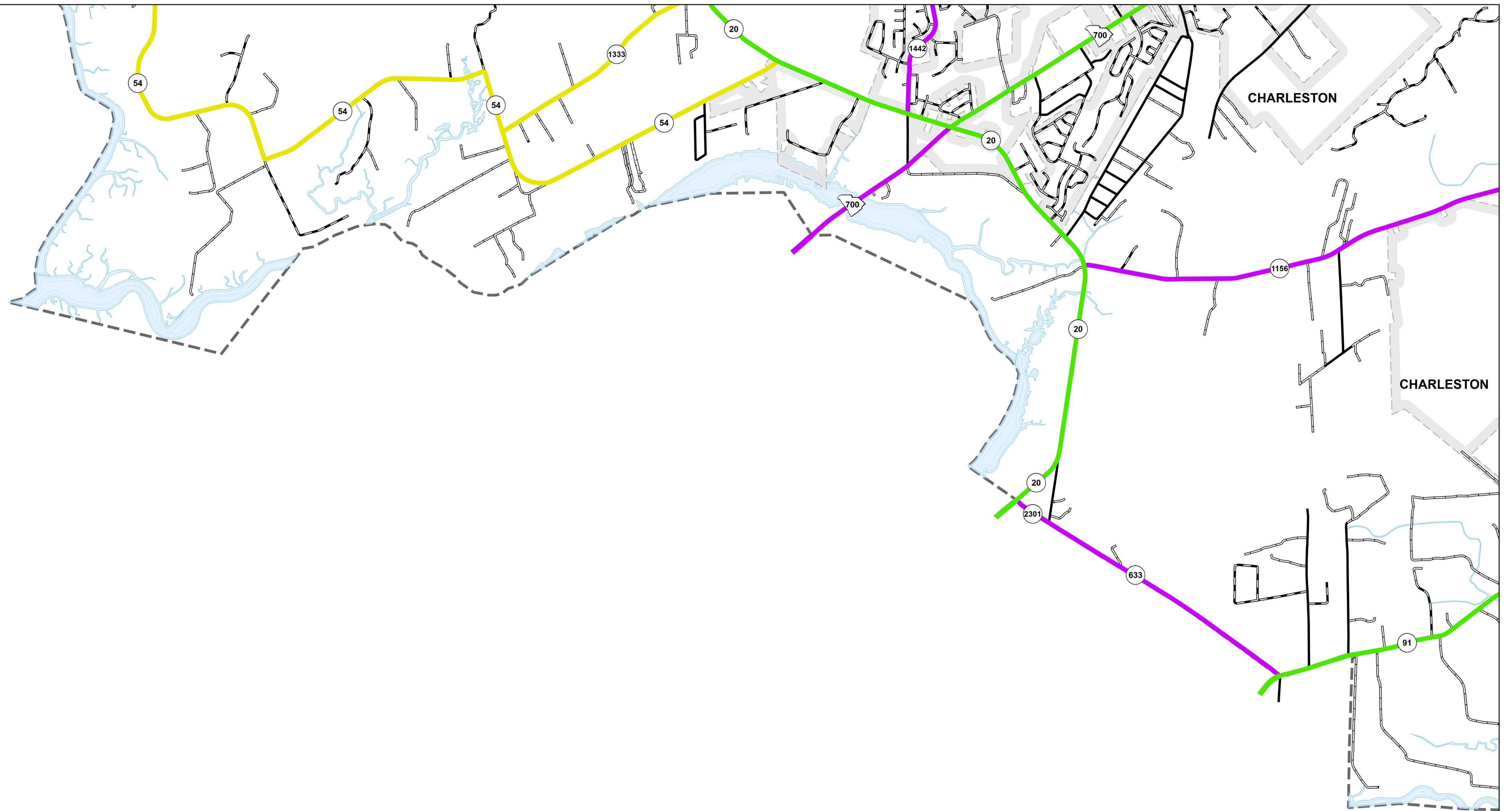
- STATE LINE - - - - - Dashed line
- COUNTY LINE - - - - - Dotted line
- URBAN AREA - - - - - Solid line with hatching
- GOVERNMENT PROPERTY - - - - - Dotted line with hatching
- MUNICIPAL AREAS - - - - - Dashed line with hatching



Approved  
 For Division Administrator

By: **MARK DURANT PLEASANT**  
 Digitally signed by MARK DURANT PLEASANT  
 Date: 2025.11.06 12:56:10 -05'00'

Federal Highway Administration




**FUNCTIONAL CLASSIFICATION**

SHEET 15

**CHARLESTON - NORTH CHARLESTON URBAN AREA**

PREPARED BY THE  
**SOUTH CAROLINA DEPARTMENT OF TRANSPORTATION**  
 IN COOPERATION WITH THE  
**U.S. DEPARTMENT OF TRANSPORTATION**  
**FEDERAL HIGHWAY ADMINISTRATION**

October 2025



www.scdot.org

**URBAN FUNCTIONAL CLASSIFICATION**

INTERSTATES - - - - -	
FREEWAYS & EXPRESSWAYS - -	
PRINCIPLE ARTERIALS - - - - -	
MINOR ARTERIALS - - - - -	
MAJOR COLLECTORS - - - - -	
MINOR COLLECTORS - - - - -	
PROPOSED ROUTES - - - - -	Dashed in color of Functional Classification

**ROAD SYSTEM**

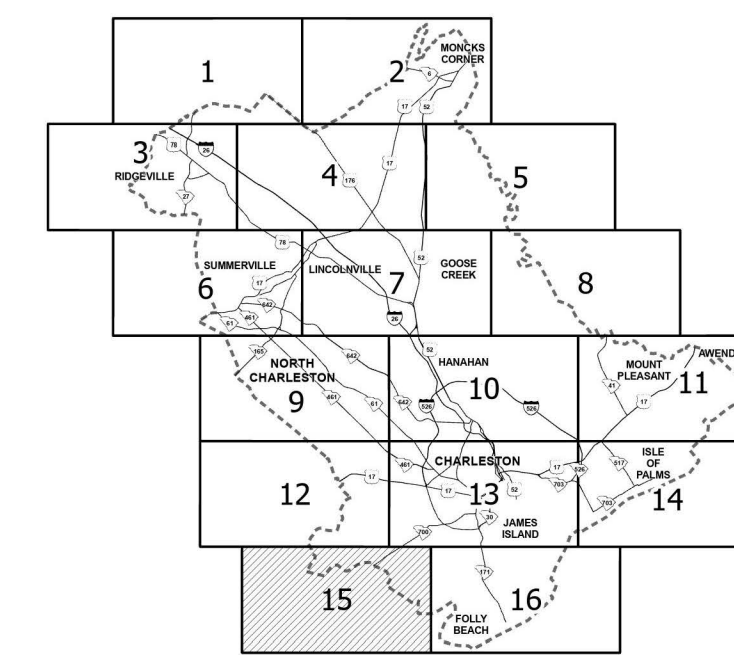
INTERSTATE - - - - -	
U.S. ROUTE - - - - -	
S.C. ROUTE - - - - -	
SECONDARY ROUTE - - - - -	
EXIT NUMBER - - - - -	
LOCAL ROUTE - - - - -	
INTERSTATE - - - - -	
MULTI-LANE HIGHWAY - - - - -	
TWO-LANE HIGHWAY - - - - -	
DIVIDED HIGHWAY - - - - -	
UNPAVED HIGHWAY - - - - -	
PAVED COUNTY - - - - -	
UNPAVED COUNTY - - - - -	
PRIVATE - - - - -	

**HYDROGRAPHY**

RIVER - - - - -	
LAKES - - - - -	

**BOUNDARY**

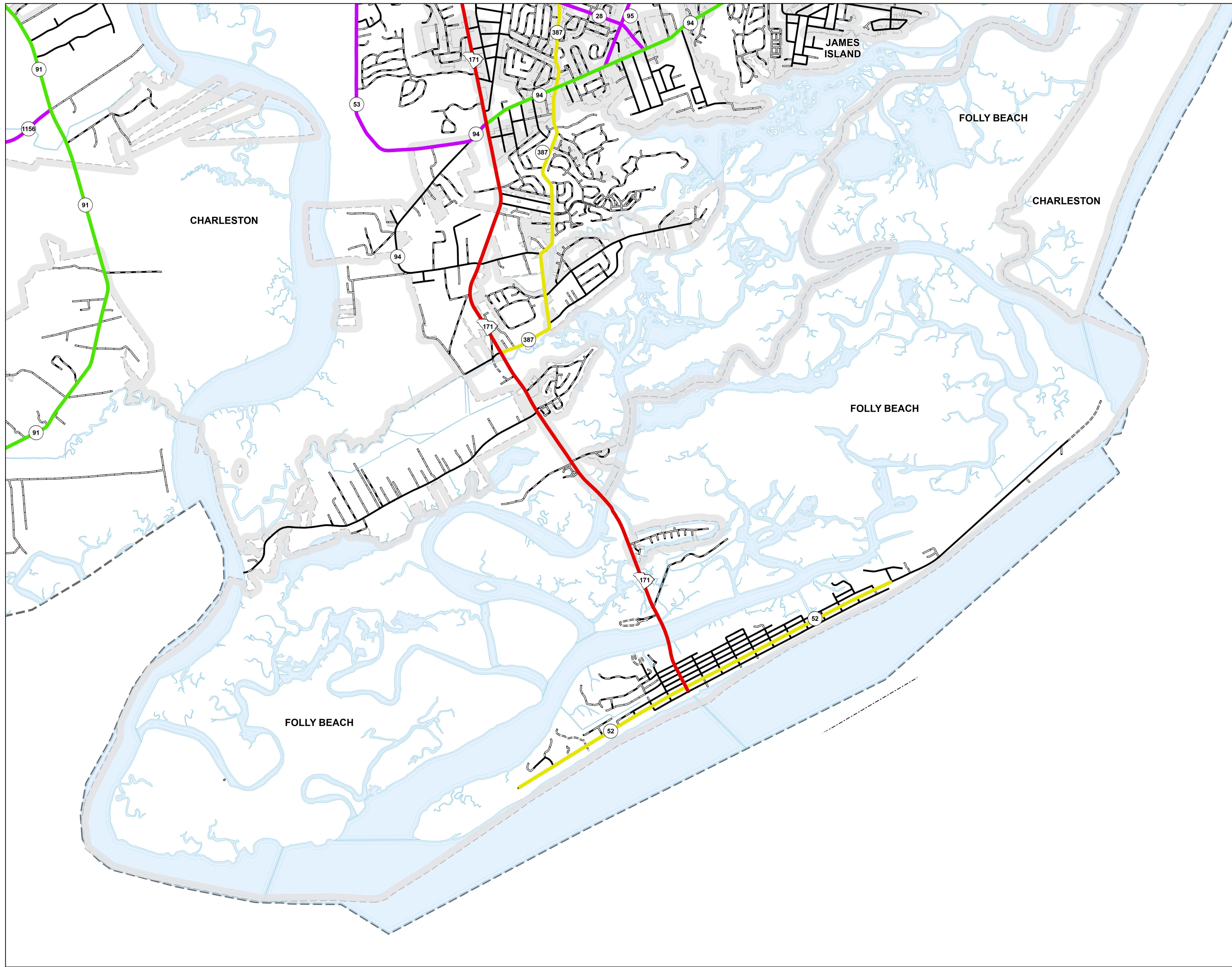
STATE LINE - - - - -	
COUNTY LINE - - - - -	
URBAN AREA - - - - -	
GOVERNMENT PROPERTY - - - - -	
MUNICIPAL AREAS - - - - -	



Approved  
 For Division Administrator

By: **MARK DURANT PLEASANT**  
 Digitally signed by MARK DURANT PLEASANT  
 Date: 2025.11.06 12:56:52 -05'00'

Federal Highway Administration




**FUNCTIONAL CLASSIFICATION**

SHEET 16

**CHARLESTON - NORTH CHARLESTON URBAN AREA**

PREPARED BY THE  
SOUTH CAROLINA DEPARTMENT OF TRANSPORTATION  
IN COOPERATION WITH THE  
U.S. DEPARTMENT OF TRANSPORTATION  
FEDERAL HIGHWAY ADMINISTRATION

October 2025



www.scdot.org

**URBAN FUNCTIONAL CLASSIFICATION**

- INTERSTATES - - - - -
- FREEWAYS & EXPRESSWAYS - - - - -
- PRINCIPLE ARTERIALS - - - - -
- MINOR ARTERIALS - - - - -
- MAJOR COLLECTORS - - - - -
- MINOR COLLECTORS - - - - -
- PROPOSED ROUTES - - - - - Dashed in color of Functional Classification

**ROAD SYSTEM**

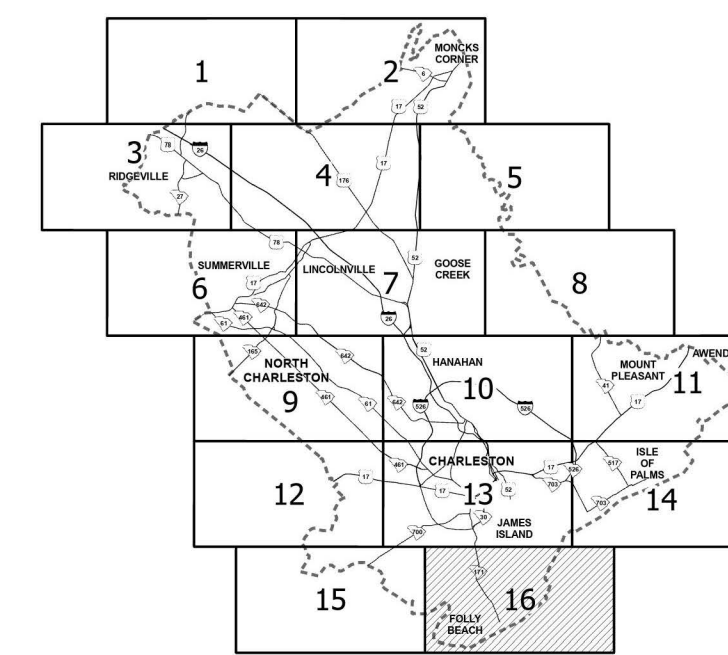
- INTERSTATE - - - - -
- U.S. ROUTE - - - - -
- S.C. ROUTE - - - - -
- SECONDARY ROUTE - - - - -
- EXIT NUMBER - - - - -
- LOCAL ROUTE - - - - -
- INTERSTATE - - - - -
- MULTI-LANE HIGHWAY - - - - -
- TWO-LANE HIGHWAY - - - - -
- DIVIDED HIGHWAY - - - - -
- UNPAVED HIGHWAY - - - - -
- PAVED COUNTY - - - - -
- UNPAVED COUNTY - - - - -
- PRIVATE - - - - -

**HYDROGRAPHY**

- RIVER - - - - -
- LAKES - - - - -

**BOUNDARY**

- STATE LINE - - - - -
- COUNTY LINE - - - - -
- URBAN AREA - - - - -
- GOVERNMENT PROPERTY - - - - -
- MUNICIPAL AREAS - - - - -



Approved  
For Division Administrator

By: **MARK DURANT PLEASANT**  
Digitally signed by MARK DURANT PLEASANT  
Date: 2025.11.06 12:57:37 -05'00'

Federal Highway Administration