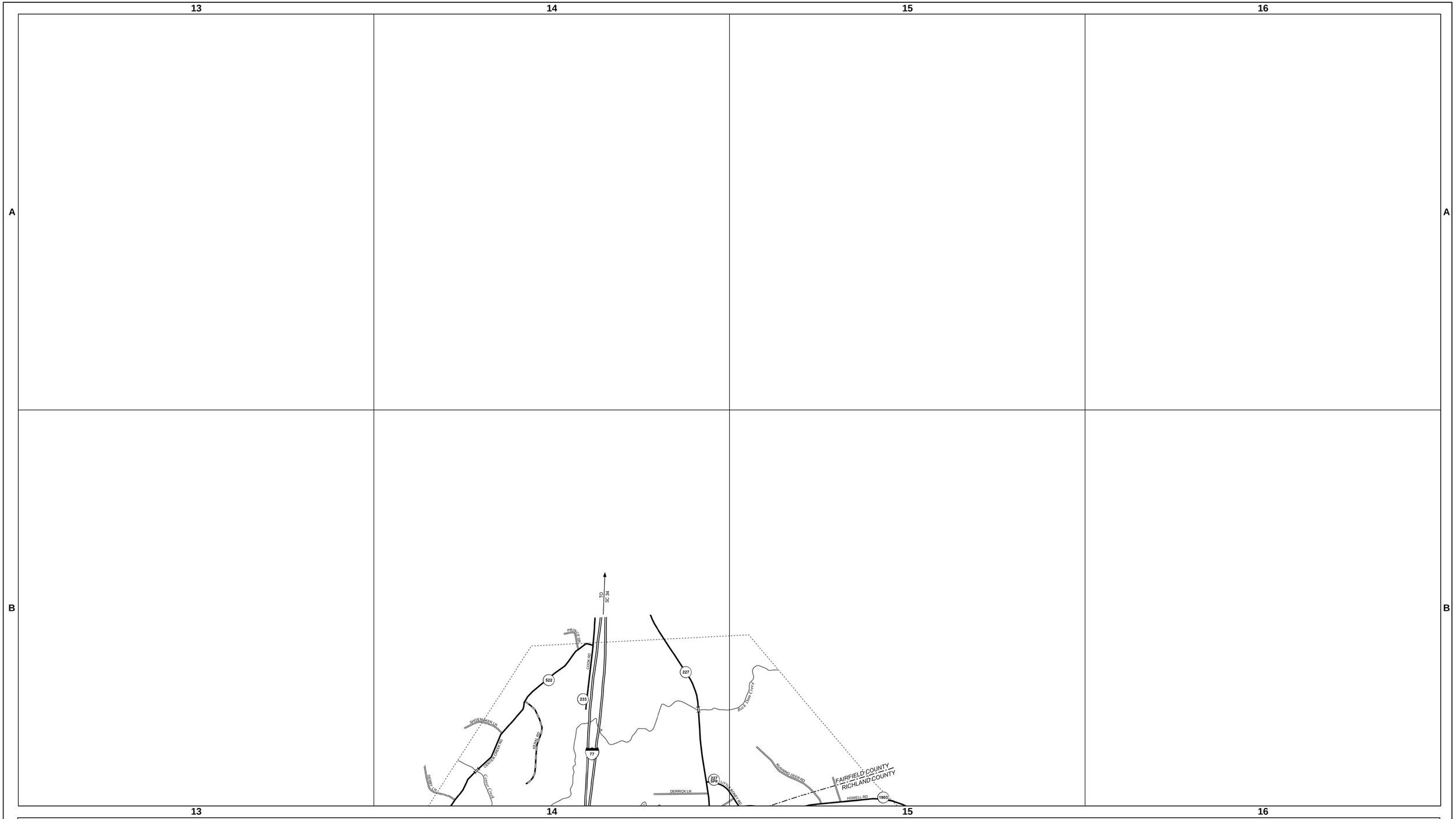

General Highway System

SHEET 1

COLUMBIA URBAN AREA

PREPARED BY THE
SOUTH CAROLINA DEPARTMENT OF TRANSPORTATION
IN COOPERATION WITH THE
U.S. DEPARTMENT OF TRANSPORTATION
FEDERAL HIGHWAY ADMINISTRATION

MARCH 2012

0.25 0.00 0.25 0.50 Miles
1320 0 1320 Feet

SCDOT

The South Carolina Department of Transportation makes no representations or warranties, implied or expressed, concerning the accuracy, completeness, reliability, or suitability, for any particular purpose of the information and data contained on this map or any information furnished in connection herewith.

For ordering information, please contact:
South Carolina Department of Transportation
Engineering Publications Sales Office
955 Park Street - Room G-19B
Columbia, SC 29201 (803) 737-4533
E-mail: engrpubsales@scdot.org

For comments concerning this map, please contact:
GIS/Mapping - (803) 737-1677
E-mail: GISMapping@scdot.org

ROAD SYSTEM

INTERSTATE - - - - - - - - - - - - - - - - 999
U.S. ROUTE - - - - - - - - - - - - - - - - 999
S.C. ROUTE - - - - - - - - - - - - - - - - 999
SECONDARY ROUTE - - - - - - - - - - - - - 9999
EXIT NUMBER - - - - - - - - - - - - - - - - 999
INTERSTATE - - - - - - - - - - - - - - - -
U.S. & S.C. { TWO-LANE - - - / MULTI-LANE - - / DIVIDED - - - - -
SECONDARY { PAVED - - - - / UNPAVED - - -
COUNTY { PAVED - - - - - - - / UNPAVED - - - - - -
PRIVATE - - - - - - - - - - - - - - - - -
RAILROAD - - - - - - - - - - - - - - - -
GENERAL HIGHWAY BRIDGE (BETWEEN 20' - 150') - - - - - - - -
BRIDGES OVER 150' SHOWN ACTUAL LENGTH

BOUNDARY & HYDROGRAPHY

NARROW STREAM - - - - - - - - - - - -
WIDE STREAM OR RIVER - - - - - - -
RESERVOIR, POND OR LAKE - - - -
WETLAND OR MARSH - - - - - - - - -
STATE LINE - - - - - - - - - - - - - - -
COUNTY LINE - - - - - - - - - - - - - -
INCORPORATED AREA - - - - - - - - -
EXTENT OF LARGE SCALE MAP - -
MILITARY INSTALLATIONS AND GOVERNMENT INSTITUTIONS - -
NATIONAL AND STATE FORESTS, STATE PARKS, AND NATIONAL WILDLIFE REFUGES - - - - - - -

MAP FEATURES

PARK AND RIDE - - - HOSPITAL - - - - - - - - -
ARMORY - - - - - - - - SCHOOL - - - - - - - - -
CHURCH - - - - - - - - POINT OF INTEREST - -
CHURCH AND CEMETERY - - - - - CEMETERY - - - - - - - -
COURTHOUSE - - - - WELCOME CENTER - - AND REST AREA
AIRPORT COMPLETE FACILITIES - - - - - AIRPORT LIMITED FACILITIES - - - - - -
SCDOT DISTRICT OFFICE / MAINTENANCE SHOP - - - - - - - - - - - - - - - -



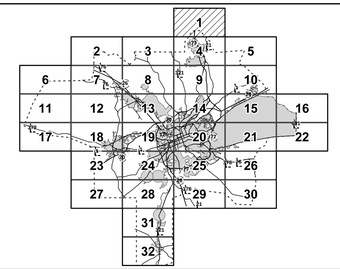

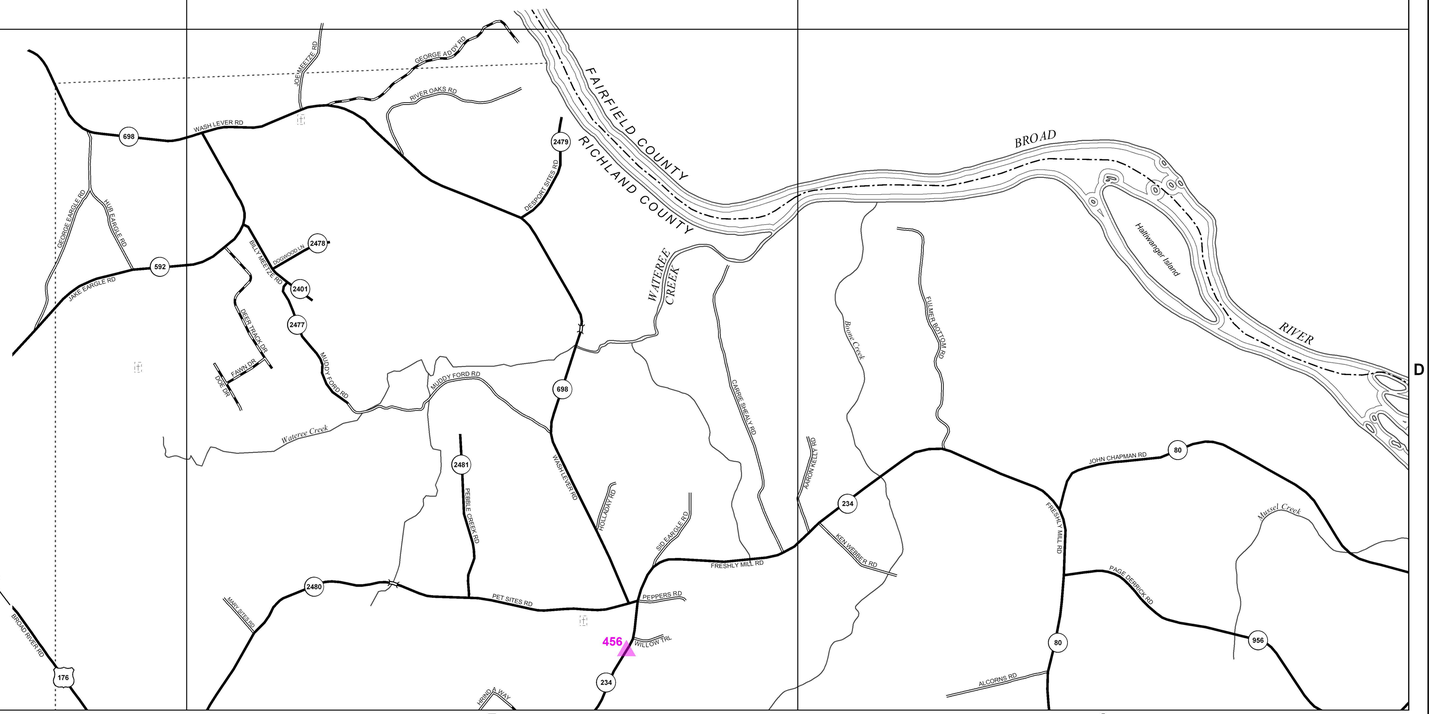

TRAFFIC FLOW MAP

SHEET 2

COLUMBIA URBAN AREA

PREPARED BY THE
SOUTH CAROLINA DEPARTMENT OF TRANSPORTATION
IN COOPERATION WITH THE
U.S. DEPARTMENT OF TRANSPORTATION
FEDERAL HIGHWAY ADMINISTRATION

MARCH 2012

0.25 0.00 0.25 0.50 Miles
1320 0 1320 Feet

SCDOT

The South Carolina Department of Transportation makes no representations or warranties, implied or expressed, concerning the accuracy, completeness, reliability, or suitability, for any particular purpose of the information and data contained on this map or any information furnished in connection herewith.

For ordering information, please contact:
South Carolina Department of Transportation
Engineering Publications Sales Office
955 Park Street - Room G-19B
Columbia, SC 29201 (803) 737-4533
E-mail: engrpubsales@scdot.org

For comments concerning this map, please contact:
GIS/Mapping - (803) 737-1677
E-mail: GISMapping@scdot.org

ROAD SYSTEM

- INTERSTATE
- U.S. ROUTE
- S.C. ROUTE
- SECONDARY ROUTE
- EXIT NUMBER
- INTERSTATE
- U.S. & S.C. — TWO-LANE, MULTI-LANE DIVIDED, PAVED, UNPAVED
- SECONDARY — PAVED, UNPAVED
- COUNTY — PAVED, UNPAVED
- PRIVATE
- RAILROAD
- GENERAL HIGHWAY BRIDGE (BETWEEN 20' - 150') — BRIDGES OVER 150' SHOWN ACTUAL LENGTH

BOUNDARY & HYDROGRAPHY

- NARROW STREAM
- WIDE STREAM OR RIVER
- RESERVOIR, POND OR LAKE
- WETLAND OR MARSH
- STATE LINE
- COUNTY LINE
- INCORPORATED AREA
- EXTENT OF LARGE SCALE MAP
- MILITARY INSTALLATIONS AND GOVERNMENT INSTITUTIONS
- NATIONAL AND STATE FORESTS, STATE PARKS, AND NATIONAL WILDLIFE REFUGES

MAP FEATURES

- PARK AND RIDE
- ARMORY
- CHURCH
- CHURCH AND CEMETERY
- COURTHOUSE
- AIRPORT COMPLETE FACILITIES
- SCDOT DISTRICT OFFICE / MAINTENANCE SHOP
- HOSPITAL
- SCHOOL
- POINT OF INTEREST
- CEMETERY
- WELCOME CENTER AND REST AREA
- AIRPORT LIMITED FACILITIES

TRAFFIC

STATION NUMBER..... 111

TRAFFIC COUNT STATION.....

N W E S

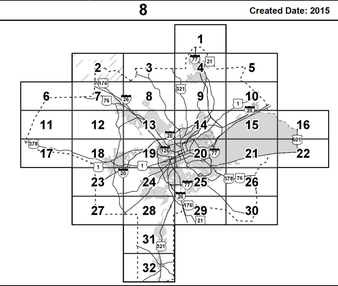

Created Date: 2015 Revised Date:

www.scdot.org

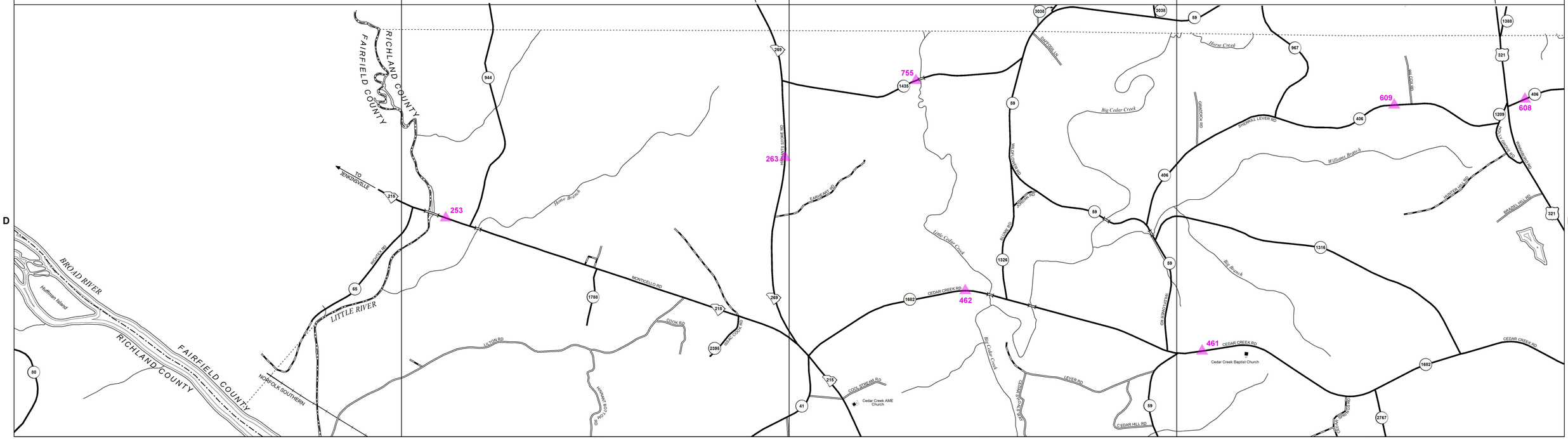

TRAFFIC FLOW MAP
SHEET 3
COLUMBIA URBAN AREA

PREPARED BY
SOUTH CAROLINA DEPARTMENT OF TRANSPORTATION
IN COOPERATION WITH THE
U.S. DEPARTMENT OF TRANSPORTATION
FEDERAL HIGHWAY ADMINISTRATION

MARCH 2012

0.25 0.00 0.25 0.50 Miles
1320 0 1320 Feet

SCDOT

www.scdot.org

The South Carolina Department of Transportation makes no representations or warranties, implied or expressed, concerning the accuracy, completeness, reliability, or suitability, for any particular purpose of the information and data contained on this map or any information furnished in connection herewith.

For ordering information, please contact:
South Carolina Department of Transportation
Engineering Publications Sales Office
955 Park Street - Room G-19B
Columbia, SC 29201 (803) 737-4533
E-mail: engrpubsales@scdot.org

For comments concerning this map, please contact:
GIS/Mapping - (803) 737-1677
E-mail: GISMapping@scdot.org

ROAD SYSTEM

- INTERSTATE
- U.S. ROUTE
- S.C. ROUTE
- SECONDARY ROUTE
- EXIT NUMBER
- INTERSTATE
- U.S. & S.C. (TWO-LANE, MULTI-LANE DIVIDED, PAVED, UNPAVED)
- SECONDARY (PAVED, UNPAVED)
- COUNTY (PAVED, UNPAVED)
- PRIVATE
- RAILROAD
- GENERAL HIGHWAY BRIDGE (BETWEEN 20' - 150')

BRIDGES OVER 150' SHOWN ACTUAL LENGTH

BOUNDARY & HYDROGRAPHY

- NARROW STREAM
- WIDE STREAM OR RIVER
- RESERVOIR, POND OR LAKE
- WETLAND OR MARSH
- STATE LINE
- COUNTY LINE
- INCORPORATED AREA
- EXTENT OF LARGE SCALE MAP
- MILITARY INSTALLATIONS AND GOVERNMENT INSTITUTIONS
- NATIONAL AND STATE FORESTS, STATE PARKS, AND NATIONAL WILDLIFE REFUGES

MAP FEATURES

- PARK AND RIDE
- ARMORY
- CHURCH
- CHURCH AND CEMETERY
- COURTHOUSE
- AIRPORT COMPLETE FACILITIES
- SCDOT DISTRICT OFFICE / MAINTENANCE SHOP
- HOSPITAL
- SCHOOL
- POINT OF INTEREST
- CEMETERY
- WELCOME CENTER AND REST AREA
- AIRPORT LIMITED FACILITIES

TRAFFIC

STATION NUMBER..... 111

TRAFFIC COUNT STATION.....

N W E S

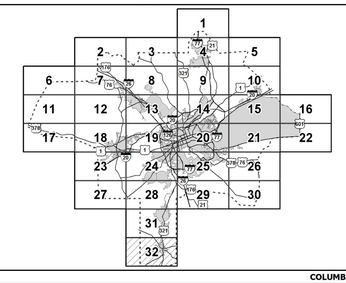

Created Date: 2015 Revised Date:

13 14 15 16

C C

D D

FAIRFIELD COUNTY
RICHLAND COUNTY

583 490 494 607 799 2223 137 705 713 305

Blythewood

Bethel-Hanberry Elementary School
Sandy Level Baptist Church
Trinity United Methodist Church
Grace Covenant Church
New Kirk Presbyterian Church
Langford Elementary School
Round Top Baptist Church
Round Top Elementary School
Blythewood Middle School
Mt. Zion Baptist Church
Blythewood Community Presbyterian Church

Center Creek, Cedar Creek, Bonny Creek, Spurlin Creek, Dutchman Creek, Rocky Creek, Rice Creek, Barnes Pond, Round Top Branch, Horse Creek, Pennington Fork

CROSS CREEK RD, LAKE STEPHEN LN, MICHAEL RD, RAINES RD, RUFUS MAYFIELD RD, LAKE RIPLEY DR, PINEVIEW CHURCH RD, WILSON BLVD, AMBERT LN, SUNTER CIR, OLD SUNTER RD, NORFOLK SOUTHERN, MAPLE ST, TRINITY LUTHERAN CHURCH RD, SUNSET DR, GARDNER LN, OAKHURST RD, MCNULTY ST, BLYTHEWOOD RD, MULLEN RD, SANDFIELD RD, GEORGE RIDDICK RD, ELVIN LANE RD, SAM VELL LN, LANGFORD RD, ROSE CORNELIUS LN, RUFUS BRISTOW RD, CLYDE RIDDICK RD, ARNETT LN, KEND HILL CT, KEND HILL RD, KEND TOP CHURCH RD, WILLIAM CORNELIUS RD, HAYGOOD RD, WADE KELLY RD, KELLY RD, ADAMS RD, SHADOWOOD DR, TIMBERLAKE DR, RIVER POND RD, BEATON RIDGE PL, W KINGSTOWN RD, BRIARWOOD RD, DOVE TREE DR, FOXFIRE DR, E KINGSTOWN RD, GRANITE CIR, COURTNEY WAY, SMITHDOWN WAY, COLUMBIA CLUB DR E, GRANDWOOD DR, BLACK CREEK DR, COLUMBIA CLUB DR, FLORENCE DR, ROSE LN, SHADY HOLLOW DR, SHADY HOLLOW CT, SHADY HOLLOW LN, SCOTT RIDGE LN, JENKINS BROTHERS RD, SCOTTS RD, WILCOX BLVD, LEWIS LN, BMT RD, BOOKER RD, BLACKHAWK CT, FEATHER RIDGE CT, EAGLES RIDGE CT, GREY HAWK LN, HAWK RIDGE CT, HAWK RIDGE DR, HAWK RIDGE LN, HIGH PUCK CT, HIGH PUCK DR, HIGH PUCK LN, IL HAWKINS CT, IL HAWKINS DR, IL HAWKINS LN, RIVER PARK DR, RIVER MIST RIDGE DR, RIVER MIST CT, RIVER MIST DR, RIVER MIST LN, RIVER MIST WAY, RIVER MIST PL, RIVER MIST RIDGE CT, RIVER MIST RIDGE DR, RIVER MIST RIDGE LN, RIVER MIST RIDGE WAY, RIVER MIST RIDGE PL, RIVER MIST RIDGE CIR

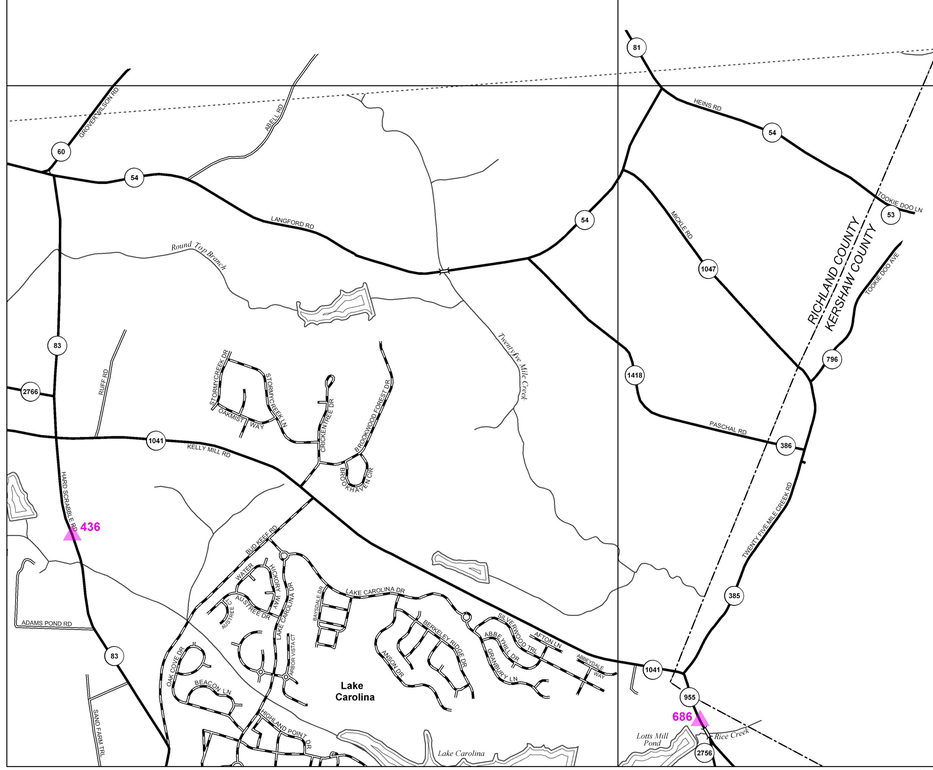

TRAFFIC FLOW MAP

SHEET 5

COLUMBIA URBAN AREA

PREPARED BY THE
SOUTH CAROLINA DEPARTMENT OF TRANSPORTATION
IN COOPERATION WITH THE
U.S. DEPARTMENT OF TRANSPORTATION
FEDERAL HIGHWAY ADMINISTRATION

MARCH 2012

0.25 0.00 0.25 0.50 Miles
1320 0 1320 Feet

SCDOT

The South Carolina Department of Transportation makes no representations or warranties, implied or expressed, concerning the accuracy, completeness, reliability, or suitability, for any particular purpose of the information and data contained on this map or any information furnished in connection herewith.

For ordering information, please contact:
South Carolina Department of Transportation
Engineering Publications Sales Office
955 Park Street - Room G-19B
Columbia, SC 29201 (803) 737-4533
E-mail: engrpubsales@scdot.org

For comments concerning this map, please contact:
GIS/Mapping - (803) 737-1677
E-mail: GISMapping@scdot.org

ROAD SYSTEM

- INTERSTATE
- U.S. ROUTE
- S.C. ROUTE
- SECONDARY ROUTE
- EXIT NUMBER
- INTERSTATE
- U.S. & S.C. — TWO-LANE; MULTI-LANE DIVIDED
- SECONDARY — PAVED; UNPAVED
- COUNTY — PAVED; UNPAVED
- PRIVATE
- RAILROAD
- GENERAL HIGHWAY BRIDGE (BETWEEN 20' - 150')
  BRIDGES OVER 150' SHOWN ACTUAL LENGTH

BOUNDARY & HYDROGRAPHY

- NARROW STREAM
- WIDE STREAM OR RIVER
- RESERVOIR, POND OR LAKE
- WETLAND OR MARSH
- STATE LINE
- COUNTY LINE
- INCORPORATED AREA
- EXTENT OF LARGE SCALE MAP
- MILITARY INSTALLATIONS AND GOVERNMENT INSTITUTIONS
- NATIONAL AND STATE FORESTS, STATE PARKS, AND NATIONAL WILDLIFE REFUGES

MAP FEATURES

- PARK AND RIDE
- ARMORY
- CHURCH
- CHURCH AND CEMETERY
- COURTHOUSE
- AIRPORT COMPLETE FACILITIES
- SCDOT DISTRICT OFFICE / MAINTENANCE SHOP
- HOSPITAL
- SCHOOL
- POINT OF INTEREST
- CEMETERY
- WELCOME CENTER AND REST AREA
- AIRPORT LIMITED FACILITIES

TRAFFIC

STATION NUMBER..... 111

TRAFFIC COUNT STATION.....

N W E S

1 2 3 4 5 6 7 8 9 10 11 12 13 14 15 16 17 18 19 20 21 22 23 24 25 26 27 28 29 30 31 32

Created Date: 2015 Revised Date:

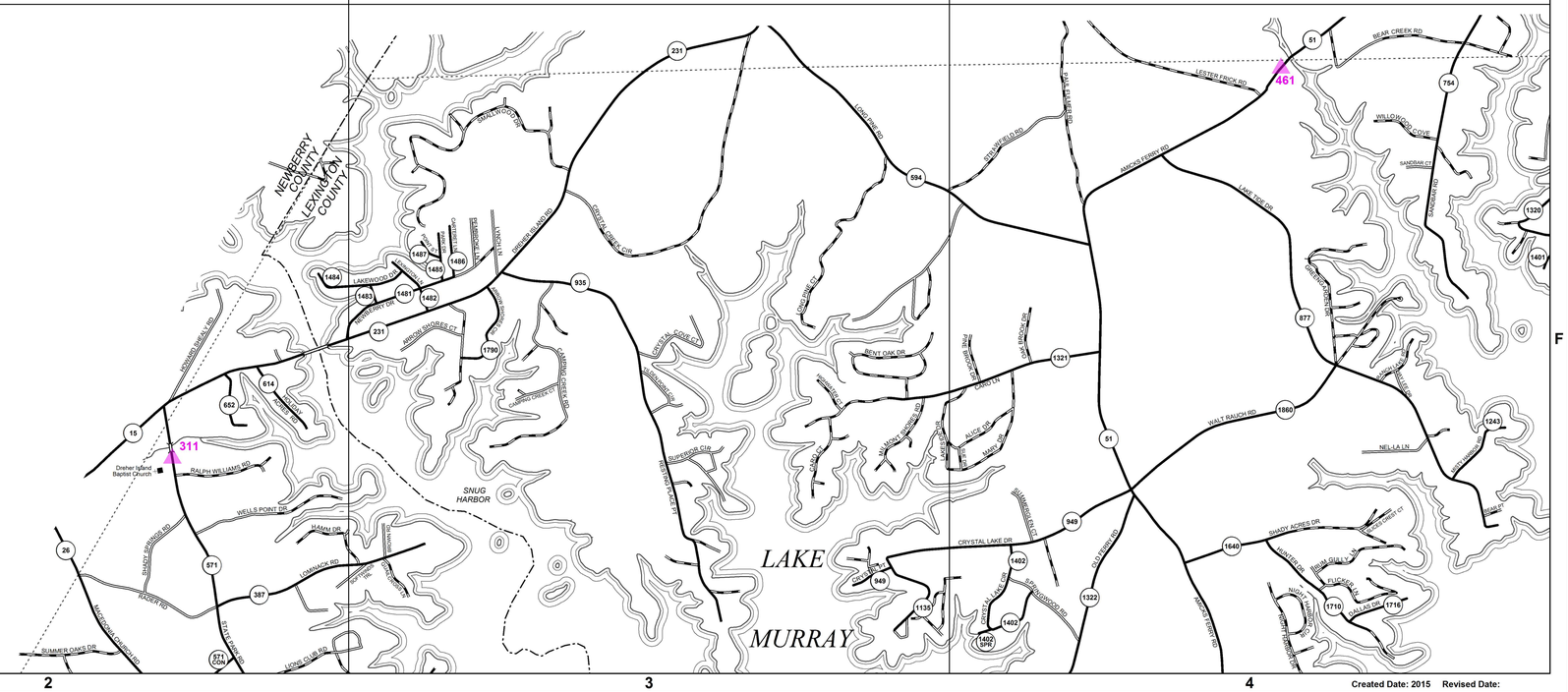

1 2 3 4

Created Date: 2015 Revised Date:

TRAFFIC FLOW MAP

SHEET 6

COLUMBIA URBAN AREA

PREPARED BY THE
SOUTH CAROLINA DEPARTMENT OF TRANSPORTATION
IN COOPERATION WITH THE
U.S. DEPARTMENT OF TRANSPORTATION
FEDERAL HIGHWAY ADMINISTRATION

MARCH 2012

0.25 0.00 0.25 0.50 Miles

1320 0 1320 Feet

SCDOT

www.scdot.org

The South Carolina Department of Transportation makes no representations or warranties, implied or expressed, concerning the accuracy, completeness, reliability, or suitability, for any particular purpose of the information and data contained on this map or any information furnished in connection herewith.

For ordering information, please contact:
South Carolina Department of Transportation
Engineering Publications Sales Office
955 Park Street - Room G-19B
Columbia, SC 29201 (803) 737-4533
E-mail: engrpubsales@scdot.org

For comments concerning this map, please contact:
GIS/Mapping - (803) 737-1677
E-mail: GISMapping@scdot.org

ROAD SYSTEM

- INTERSTATE
- U.S. ROUTE
- S.C. ROUTE
- SECONDARY ROUTE
- EXIT NUMBER
- INTERSTATE
- U.S. & S.C. (TWO-LANE, MULTI-LANE DIVIDED, PAVED, UNPAVED)
- SECONDARY (PAVED, UNPAVED)
- COUNTY (PAVED, UNPAVED)
- PRIVATE
- RAILROAD
- GENERAL HIGHWAY BRIDGE (BETWEEN 20' - 150')

BRIDGES OVER 150' SHOWN ACTUAL LENGTH

BOUNDARY & HYDROGRAPHY

- NARROW STREAM
- WIDE STREAM OR RIVER
- RESERVOIR, POND OR LAKE
- WETLAND OR MARSH
- STATE LINE
- COUNTY LINE
- INCORPORATED AREA
- EXTENT OF LARGE SCALE MAP
- MILITARY INSTALLATIONS AND GOVERNMENT INSTITUTIONS
- NATIONAL AND STATE FORESTS, STATE PARKS, AND NATIONAL WILDLIFE REFUGES

MAP FEATURES

- PARK AND RIDE
- ARMORY
- CHURCH
- CHURCH AND CEMETERY
- COURTHOUSE
- AIRPORT COMPLETE FACILITIES
- SCDOT DISTRICT OFFICE / MAINTENANCE SHOP
- HOSPITAL
- SCHOOL
- POINT OF INTEREST
- CEMETERY
- WELCOME CENTER AND REST AREA
- AIRPORT LIMITED FACILITIES

TRAFFIC

STATION NUMBER..... 111

TRAFFIC COUNT STATION.....

N W E S

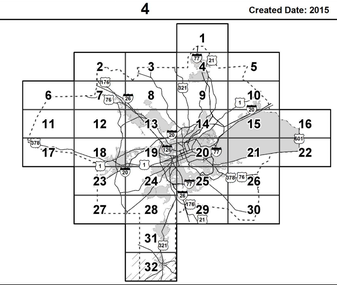



TRAFFIC FLOW MAP
SHEET 7
COLUMBIA URBAN AREA

PREPARED BY THE
SOUTH CAROLINA DEPARTMENT OF TRANSPORTATION
IN COOPERATION WITH THE
U.S. DEPARTMENT OF TRANSPORTATION
FEDERAL HIGHWAY ADMINISTRATION

MARCH 2012

0.25 0.00 0.25 0.50 Miles
1320 0 1320 Feet

SCDOT

The South Carolina Department of Transportation makes no representations or warranties, implied or expressed, concerning the accuracy, completeness, reliability, or suitability, for any particular purpose of the information and data contained on this map or any information furnished in connection herewith.

For ordering information, please contact:
South Carolina Department of Transportation
Engineering Publications Sales Office
955 Park Street - Room G-19B
Columbia, SC 29201 (803) 737-4533
E-mail: engrpubsales@scdot.org

For comments concerning this map, please contact:
GIS/Mapping - (803) 737-1677
E-mail: GISMapping@scdot.org

ROAD SYSTEM

- INTERSTATE
- U.S. ROUTE
- S.C. ROUTE
- SECONDARY ROUTE
- EXIT NUMBER
- INTERSTATE
- U.S. & S.C. — TWO-LANE; MULTI-LANE DIVIDED
- SECONDARY — PAVED; UNPAVED
- COUNTY — PAVED; UNPAVED
- PRIVATE
- RAILROAD
- GENERAL HIGHWAY BRIDGE (BETWEEN 20' - 150')

BRIDGES OVER 150' SHOWN ACTUAL LENGTH

BOUNDARY & HYDROGRAPHY

- NARROW STREAM
- WIDE STREAM OR RIVER
- RESERVOIR, POND OR LAKE
- WETLAND OR MARSH
- STATE LINE
- COUNTY LINE
- INCORPORATED AREA
- EXTENT OF LARGE SCALE MAP
- MILITARY INSTALLATIONS AND GOVERNMENT INSTITUTIONS
- NATIONAL AND STATE FORESTS, STATE PARKS, AND NATIONAL WILDLIFE REFUGES

MAP FEATURES

- PARK AND RIDE
- ARMORY
- CHURCH
- CHURCH AND CEMETERY
- COURTHOUSE
- AIRPORT COMPLETE FACILITIES
- SCDOT DISTRICT OFFICE / MAINTENANCE SHOP
- HOSPITAL
- SCHOOL
- POINT OF INTEREST
- CEMETERY
- WELCOME CENTER AND REST AREA
- AIRPORT LIMITED FACILITIES

TRAFFIC

STATION NUMBER..... 111

TRAFFIC COUNT STATION.....

N W E S

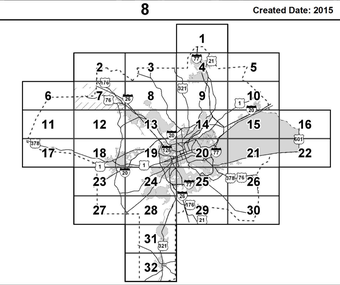

Created Date: 2015 Revised Date:

TRAFFIC FLOW MAP
SHEET 8
COLUMBIA URBAN AREA

PREPARED BY THE
SOUTH CAROLINA DEPARTMENT OF TRANSPORTATION
IN COOPERATION WITH THE
U.S. DEPARTMENT OF TRANSPORTATION
FEDERAL HIGHWAY ADMINISTRATION

MARCH 2012

0.25 0.00 0.25 0.50 Miles
1320 0 1320 Feet

SCDOT

The South Carolina Department of Transportation makes no representations or warranties, implied or expressed, concerning the accuracy, completeness, reliability, or suitability, for any particular purpose of the information and data contained on this map or any information furnished in connection herewith.

For ordering information, please contact:
South Carolina Department of Transportation
Engineering Publications Sales Office
955 Park Street - Room G-19B
Columbia, SC 29201 (803) 737-4533
E-mail: engrpubsales@scdot.org

For comments concerning this map, please contact:
GIS/Mapping - (803) 737-1677
E-mail: GISMapping@scdot.org

ROAD SYSTEM

- INTERSTATE - 999
- U.S. ROUTE - 999
- S.C. ROUTE - 999
- SECONDARY ROUTE - 9999
- EXIT NUMBER - 999
- INTERSTATE
- U.S. & S.C. (TWO-LANE, MULTI-LANE DIVIDED, PAVED, UNPAVED)
- SECONDARY (PAVED, UNPAVED)
- COUNTY (PAVED, UNPAVED)
- PRIVATE
- RAILROAD
- GENERAL HIGHWAY BRIDGE (BETWEEN 20' - 150') - BRIDGES OVER 150' SHOWN ACTUAL LENGTH

BOUNDARY & HYDROGRAPHY

- NARROW STREAM
- WIDE STREAM OR RIVER
- RESERVOIR, POND OR LAKE
- WETLAND OR MARSH
- STATE LINE
- COUNTY LINE
- INCORPORATED AREA
- EXTENT OF LARGE SCALE MAP
- MILITARY INSTALLATIONS AND GOVERNMENT INSTITUTIONS
- NATIONAL AND STATE FORESTS, STATE PARKS, AND NATIONAL WILDLIFE REFUGES

MAP FEATURES

- PARK AND ROAD
- ARMORY
- CHURCH
- CHURCH AND CEMETERY
- COURTHOUSE
- AIRPORT COMPLETE FACILITIES
- SCDOT DISTRICT OFFICE / MAINTENANCE SHOP
- HOSPITAL
- SCHOOL
- POINT OF INTEREST
- CEMETERY
- WELCOME CENTER AND REST AREA
- AIRPORT LIMITED FACILITIES

TRAFFIC

STATION NUMBER..... 111

TRAFFIC COUNT STATION.....

Created Date: 2015 Revised Date:

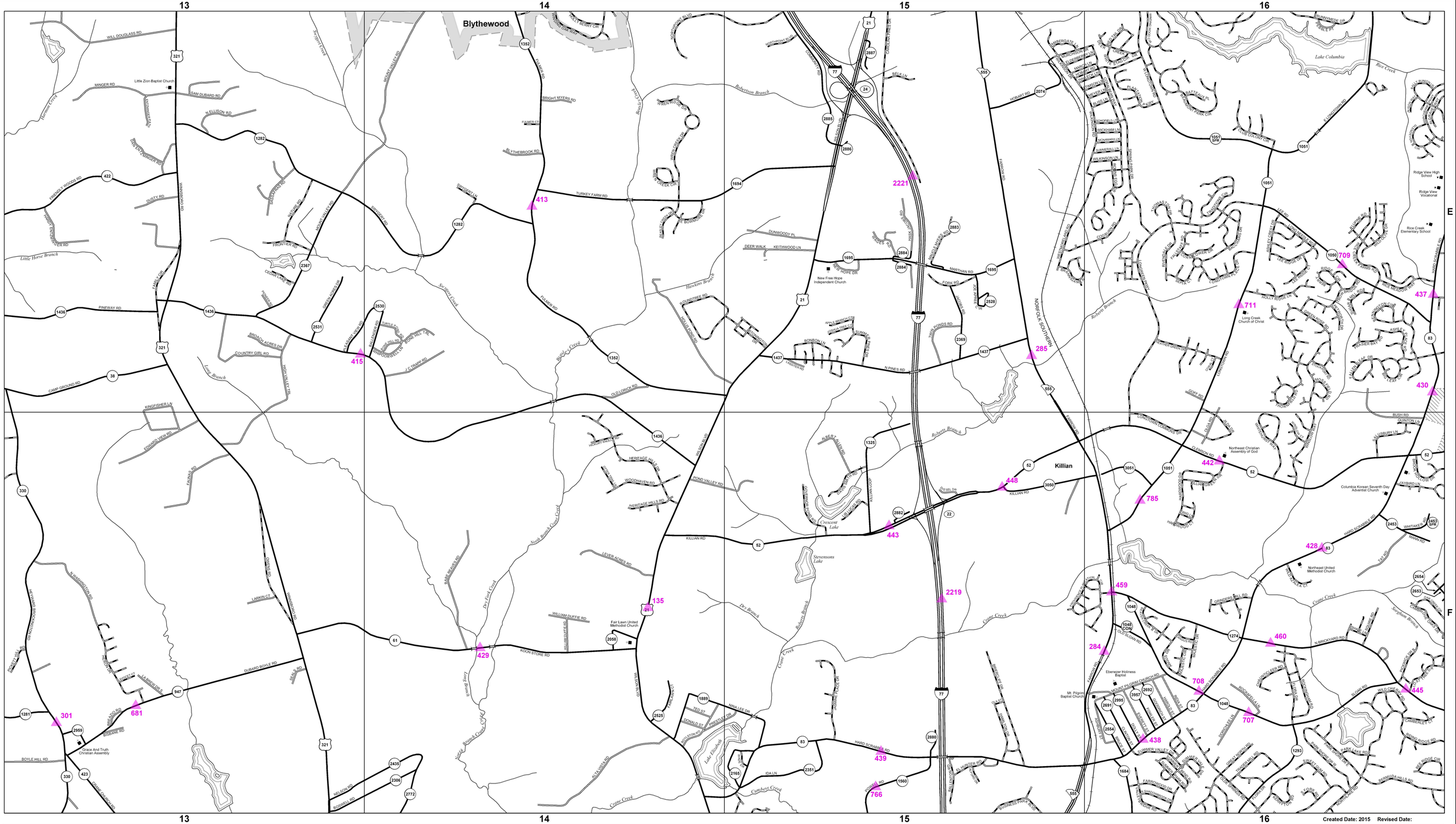
13
14
15
16
E
F
Blythewood
Killian
Lake Columbia
Crescent Lake
Stevensons Lake
Lake Elizabeth
Little Horse Branch
Lake Branch
Rabon Branch
Cedar Creek
Crane Creek
Rice Creek
Cooper Creek
Dry Branch
Dry Fork Creek
North Branch Crane Creek
Hardin Branch
Rabbit Branch
Gills Creek
Squirrel Creek
Jackson Creek
Little Rocky Creek
Wilson Branch
Bolton Branch
Cane Acre Creek
Lake Branch
Killian Road
Hardscrabble Road
Farrow Road
Norfolk Southern
Ridge View High School
Ridge View Vocational
Rice Creek Elementary School
Long Creek Church of Christ
Northeast Christian Assembly of God
Columbia Korean Seventh Day Adventist Church
Northeast United Methodist Church
Ebenezer Holiness Baptist
Mt. Pilgrim Baptist Church
Fair Lawn United Methodist Church
New Free Hope Independent Church
Grace And Truth Christian Assembly
Little Zion Baptist Church
301
321
422
1436
38
330
1281
423
947
681
1262
2367
2530
2531
415
1352
1282
413
1694
1695
2884
2885
2886
2887
77
24
21
2221
2883
2369
2528
285
1437
1326
2882
443
448
52
22
2219
3050
3051
1051
442
785
1050
709
711
437
83
430
1048
1049
1040
1274
460
284
708
707
438
459
428
445
2453
2452
2654
2653
2554
2692
2691
2693
2957
2995
1684
1293
2880
439
766
1560
2351
2165
1889
2525
135
2058
429
61
2435
2306
2772
2959
1284
1285
1286
1287
1288
1289
1290
1291
1292
1293
1294
1295
1296
1297
1298
1299
1300
1301
1302
1303
1304
1305
1306
1307
1308
1309
1310
1311
1312
1313
1314
1315
1316
1317
1318
1319
1320
1321
1322
1323

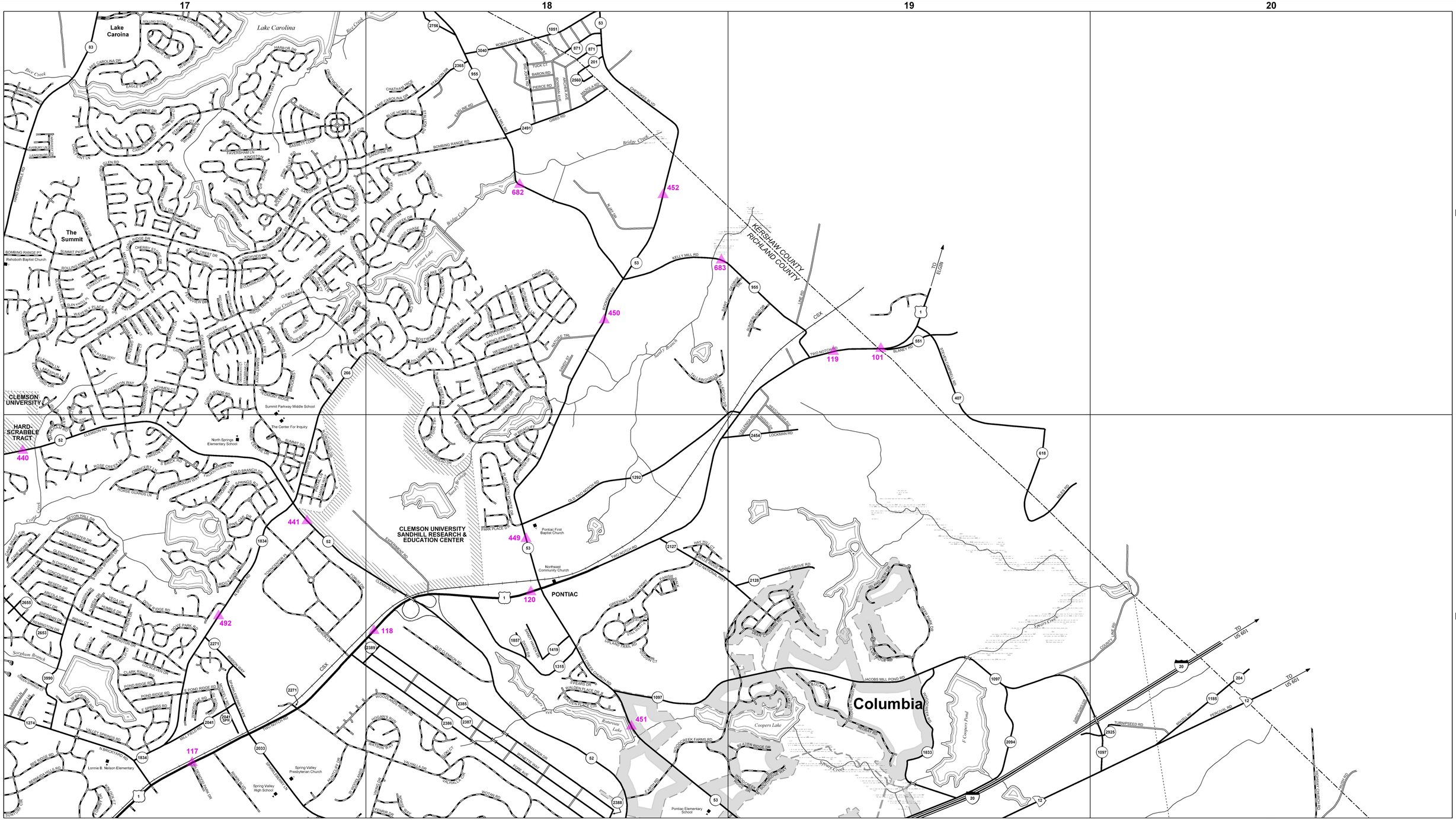

TRAFFIC FLOW MAP
SHEET 10
COLUMBIA URBAN AREA

PREPARED BY THE
SOUTH CAROLINA DEPARTMENT OF TRANSPORTATION
IN COOPERATION WITH THE
U.S. DEPARTMENT OF TRANSPORTATION
FEDERAL HIGHWAY ADMINISTRATION

MARCH 2012

0.25 0.00 0.25 0.50 Miles
1320 0 1320 Feet

SCDOT

The South Carolina Department of Transportation makes no representations or warranties, implied or expressed, concerning the accuracy, completeness, reliability, or suitability, for any particular purpose of the information and data contained on this map or any information furnished in connection herewith.

For ordering information, please contact:
South Carolina Department of Transportation
Engineering Publications Sales Office
955 Park Street - Room G-19B
Columbia, SC 29201 (803) 737-4533
E-mail: engrpubsales@scdot.org

For comments concerning this map, please contact:
GIS/Mapping - (803) 737-1677
E-mail: GISMapping@scdot.org

ROAD SYSTEM

- INTERSTATE
- U.S. ROUTE
- S.C. ROUTE
- SECONDARY ROUTE
- EXIT NUMBER
- INTERSTATE
- U.S. & S.C. — TWO-LANE / MULTI-LANE - DIVIDED / PAVED / UNPAVED
- SECONDARY — PAVED / UNPAVED
- COUNTY — PAVED / UNPAVED
- PRIVATE
- RAILROAD
- GENERAL HIGHWAY BRIDGE (BETWEEN 20' - 150')

BRIDGES OVER 150' SHOWN ACTUAL LENGTH

BOUNDARY & HYDROGRAPHY

- NARROW STREAM
- WIDE STREAM OR RIVER
- RESERVOIR, POND OR LAKE
- WETLAND OR MARSH
- STATE LINE
- COUNTY LINE
- INCORPORATED AREA
- EXTENT OF LARGE SCALE MAP
- MILITARY INSTALLATIONS AND GOVERNMENT INSTITUTIONS
- NATIONAL AND STATE FORESTS, STATE PARKS, AND NATIONAL WILDLIFE REFUGES

MAP FEATURES

- PARK AND ROAD
- ARMORY
- CHURCH
- CHURCH AND CEMETERY
- COURTHOUSE
- AIRPORT COMPLETE FACILITIES
- SCDOT DISTRICT OFFICE / MAINTENANCE SHOP
- HOSPITAL
- SCHOOL
- POINT OF INTEREST
- CEMETERY
- WELCOME CENTER AND REST AREA
- AIRPORT LIMITED FACILITIES

TRAFFIC

STATION NUMBER..... 111

TRAFFIC COUNT STATION.....



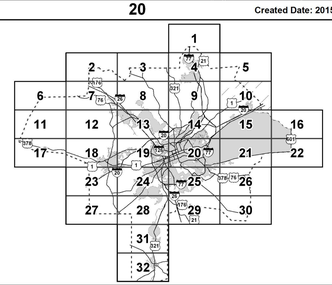

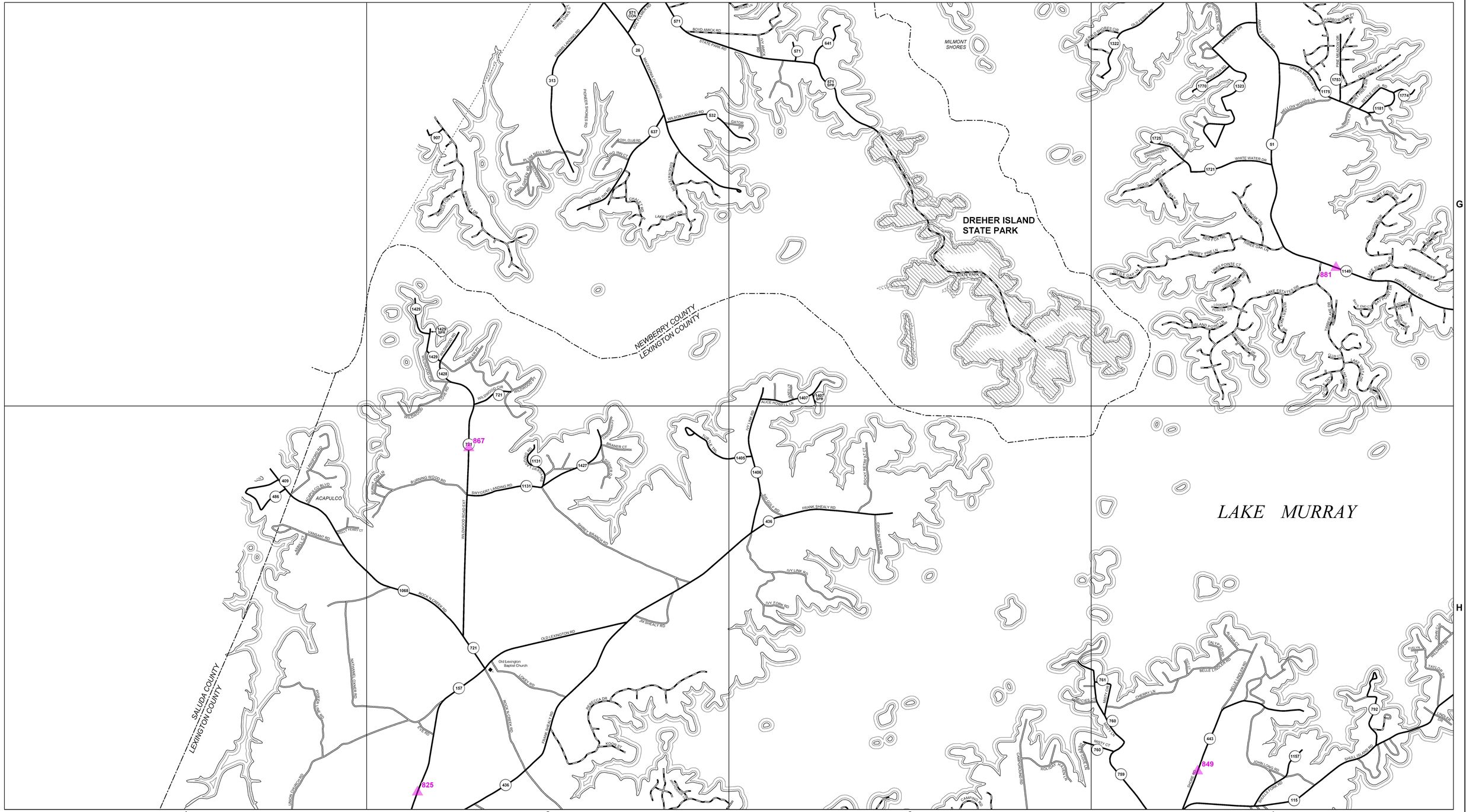
DREHER ISLAND STATE PARK
MILLMONT SHORES
LAKE MURRAY
NEWBERRY COUNTY
LEXINGTON COUNTY
SALUDA COUNTY
LEXINGTON COUNTY
ACAPULCO
BLVD
BURNING WOOD RD
SWYGERT LANDING RD
ROCK N CREEK RD
OLD LEXINGTON RD
FRANK SHEALY RD
IVY LINE RD
IVY FORK RD
GROVESTER RD
WILDWOOD ROAD EXT
WILDWOOD CIR
WILDWOOD DR
WILDWOOD RD
WILDWOOD TRL
WILDWOOD CT
WILDWOOD LN
WILDWOOD PL
WILDWOOD TER
WILDWOOD WAY
HAMMETT CT
BRAMER CT
SHIRLEY BRANCH RD
HAMMETT CORNER RD
PONDER LINE RD
EVE RD
LINDA CIR
VANDANT RD
MERCEDES DR
MERCEDES CT
MERCEDES PL
MERCEDES WAY
MERCEDES LN
MERCEDES TER
MERCEDES CIR
MERCEDES RD
MERCEDES BLVD
MERCEDES EXT
MERCEDES PKWY
MERCEDES CV
MERCEDES TRL
MERCEDES PT
MERCEDES CRK
MERCEDES RUN
MERCEDES HL
MERCEDES MDW
MERCEDES GRN
MERCEDES VW
MERCEDES OVL
MERCEDES SQ
MERCEDES GDN
MERCEDES PK
MERCEDES VIS
MERCEDES MNR
MERCEDES HBR
MERCEDES BCH
MERCEDES CST
MERCEDES ISL
MERCEDES BAY
MERCEDES LK
MERCEDES RIV
MERCEDES CRK
MERCEDES FLS
MERCEDES MTN
MERCEDES VLY
MERCEDES HLS
MERCEDES PRK
MERCEDES WDS
MERCEDES FLD
MERCEDES PLN
MERCEDES SHR
MERCEDES BCH
MERCEDES DUN
MERCEDES CLF
MERCEDES CAV
MERCEDES GRT
MERCEDES LGT
MERCEDES DRK
MERCEDES SLT
MERCEDES PPR
MERCEDES GLD
MERCEDES SLV
MERCEDES BRZ
MERCEDES CPR
MERCEDES IRN
MERCEDES STL
MERCEDES ALM
MERCEDES TIN
MERCEDES ZNC
MERCEDES NKL
MERCEDES MGN
MERCEDES CBT
MERCEDES PLT
MERCEDES NDM
MERCEDES ALU
MERCEDES TNG
MERCEDES SST
MERCEDES BRS
MERCEDES CPR
MERCEDES BRZ
MERCEDES SLV
MERCEDES GLD
MERCEDES PPR
MERCEDES SLT
MERCEDES DRK
MERCEDES LGT
MERCEDES GRT
MERCEDES CAV
MERCEDES CLF
MERCEDES DUN
MERCEDES BCH
MERCEDES SHR
MERCEDES PLN
MERCEDES FLD
MERCEDES WDS
MERCEDES PRK
MERCEDES HLS
MERCEDES VLY
MERCEDES MTN
MERCEDES FLS
MERCEDES CRK
MERCEDES RIV
MERCEDES LK
MERCEDES BAY
MERCEDES ISL
MERCEDES CST
MERCEDES TIN
MERCEDES ALM
MERCEDES STL
MERCEDES IRN

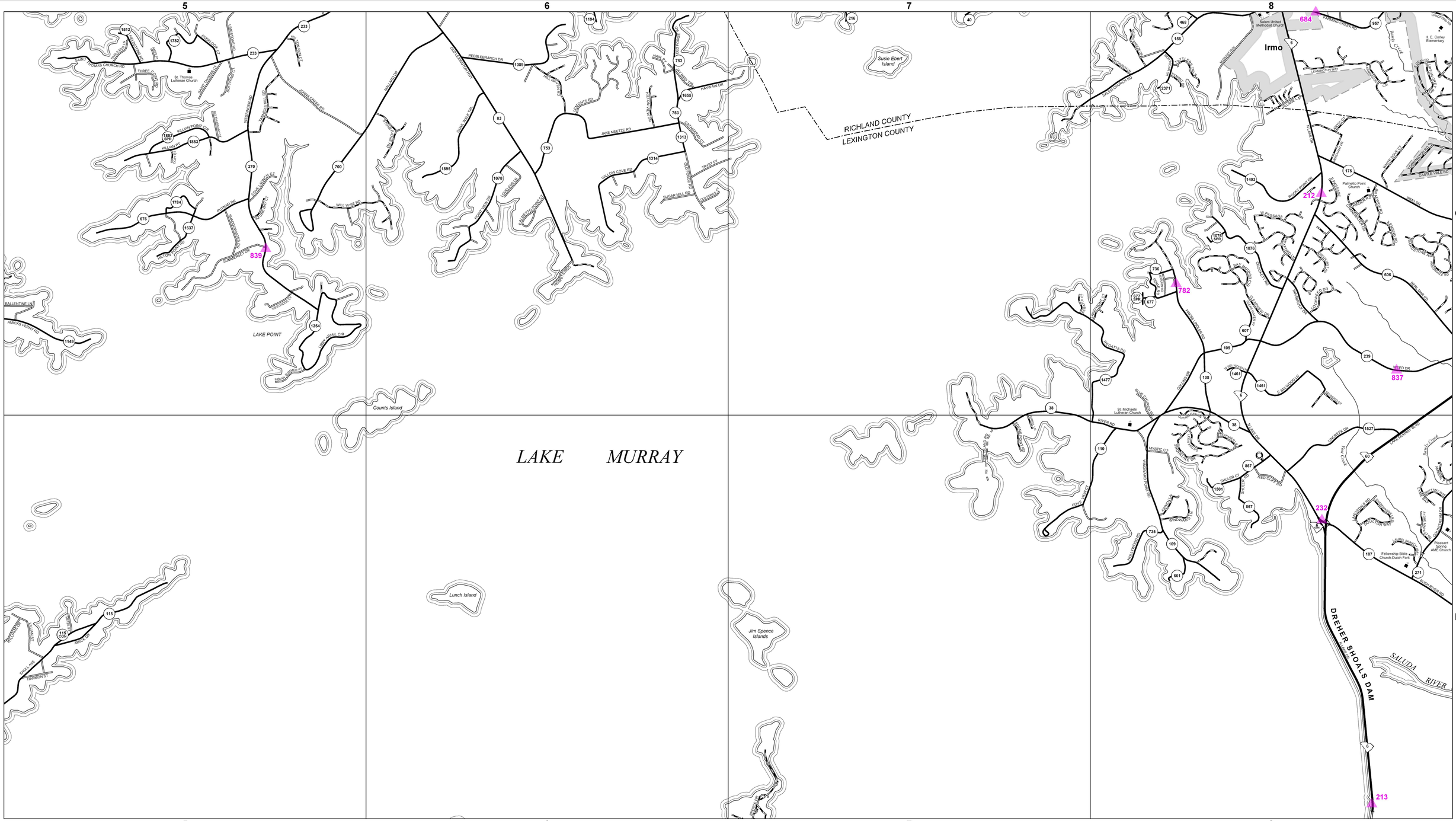

Created Date: 2015 Revised Date:

TRAFFIC FLOW MAP
SHEET 12
COLUMBIA URBAN AREA

PREPARED BY THE
SOUTH CAROLINA DEPARTMENT OF TRANSPORTATION
IN COOPERATION WITH THE
U.S. DEPARTMENT OF TRANSPORTATION
FEDERAL HIGHWAY ADMINISTRATION

MARCH 2012

0.25 0.00 0.25 0.50 Miles
1320 0 1320 Feet

SCDOT

The South Carolina Department of Transportation makes no representations or warranties, implied or expressed, concerning the accuracy, completeness, reliability, or suitability, for any particular purpose of the information and data contained on this map or any information furnished in connection herewith.

For ordering information, please contact:
South Carolina Department of Transportation
Engineering Publications Sales Office
955 Park Street - Room G-19B
Columbia, SC 29201 (803) 737-4533
E-mail: engrpubsales@scdot.org

For comments concerning this map, please contact:
GIS/Mapping - (803) 737-1677
E-mail: GISMapping@scdot.org

ROAD SYSTEM

- INTERSTATE
- U.S. ROUTE
- S.C. ROUTE
- SECONDARY ROUTE
- EXIT NUMBER
- INTERSTATE
- U.S. & S.C. — TWO-LANE, MULTI-LANE, DIVIDED
- SECONDARY — PAVED, UNPAVED
- COUNTY — PAVED, UNPAVED
- PRIVATE
- RAILROAD
- GENERAL HIGHWAY BRIDGE (BETWEEN 20' - 150')

BRIDGES OVER 150' SHOWN ACTUAL LENGTH

BOUNDARY & HYDROGRAPHY

- NARROW STREAM
- WIDE STREAM OR RIVER
- RESERVOIR, POND OR LAKE
- WETLAND OR MARSH
- STATE LINE
- COUNTY LINE
- INCORPORATED AREA
- EXTENT OF LARGE SCALE MAP
- MILITARY INSTALLATIONS AND GOVERNMENT INSTITUTIONS
- NATIONAL AND STATE FORESTS, STATE PARKS, AND NATIONAL WILDLIFE REFUGES

MAP FEATURES

- PARK AND RIDE
- ARMORY
- CHURCH
- CHURCH AND CEMETERY
- COURTHOUSE
- AIRPORT COMPLETE FACILITIES
- SCDOT DISTRICT OFFICE / MAINTENANCE SHOP
- HOSPITAL
- SCHOOL
- POINT OF INTEREST
- CEMETERY
- WELCOME CENTER AND REST AREA
- AIRPORT LIMITED FACILITIES

TRAFFIC

STATION NUMBER..... 111

TRAFFIC COUNT STATION.....

N W E S

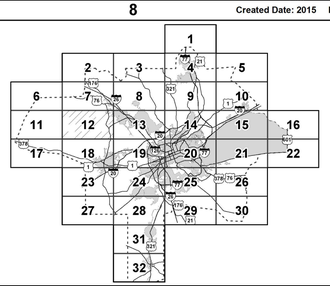

TRAFFIC FLOW MAP
SHEET 13
COLUMBIA URBAN AREA

PREPARED BY THE
SOUTH CAROLINA DEPARTMENT OF TRANSPORTATION
IN COOPERATION WITH THE
U.S. DEPARTMENT OF TRANSPORTATION
FEDERAL HIGHWAY ADMINISTRATION

MARCH 2012

0.25 0.00 0.25 0.50 Miles
1320 0 1320 Feet

SCDOT

The South Carolina Department of Transportation makes no representations or warranties, implied or expressed, concerning the accuracy, completeness, reliability, or suitability, for any particular purpose of the information and data contained on this map or any information furnished in connection herewith.

For ordering information, please contact:
South Carolina Department of Transportation
Engineering Publications Sales Office
955 Park Street - Room G-19B
Columbia, SC 29201 (803) 737-4533
E-mail: engrpubsales@scdot.org

For comments concerning this map, please contact:
GIS/Mapping - (803) 737-1677
E-mail: GISMapping@scdot.org

ROAD SYSTEM
INTERSTATE
U.S. ROUTE
S.C. ROUTE
SECONDARY ROUTE
EXIT NUMBER
INTERSTATE
U.S. & S.C. — TWO-LANE, MULTI-LANE DIVIDED
SECONDARY — PAVED, UNPAVED
COUNTY — PAVED, UNPAVED
PRIVATE
RAILROAD
GENERAL HIGHWAY BRIDGE (BETWEEN 20' - 150')
BRIDGES OVER 150' SHOWN ACTUAL LENGTH

BOUNDARY & HYDROGRAPHY
NARROW STREAM
WIDE STREAM OR RIVER
RESERVOIR, POND OR LAKE
WETLAND OR MARSH
STATE LINE
COUNTY LINE
INCORPORATED AREA
EXTENT OF LARGE SCALE MAP
MILITARY INSTALLATIONS AND GOVERNMENT INSTITUTIONS
NATIONAL AND STATE FORESTS, STATE PARKS, AND NATIONAL WILDLIFE REFUGES

MAP FEATURES
PARK AND RIDE
ARMORY
CHURCH
CHURCH AND CEMETERY
COURTHOUSE
AIRPORT COMPLETE FACILITIES
SCDOT DISTRICT OFFICE / MAINTENANCE SHOP
HOSPITAL
SCHOOL
POINT OF INTEREST
CEMETERY
WELCOME CENTER AND REST AREA
AIRPORT LIMITED FACILITIES

TRAFFIC
STATION NUMBER..... 111
TRAFFIC COUNT STATION.....

Created Date: 2015 Revised Date:

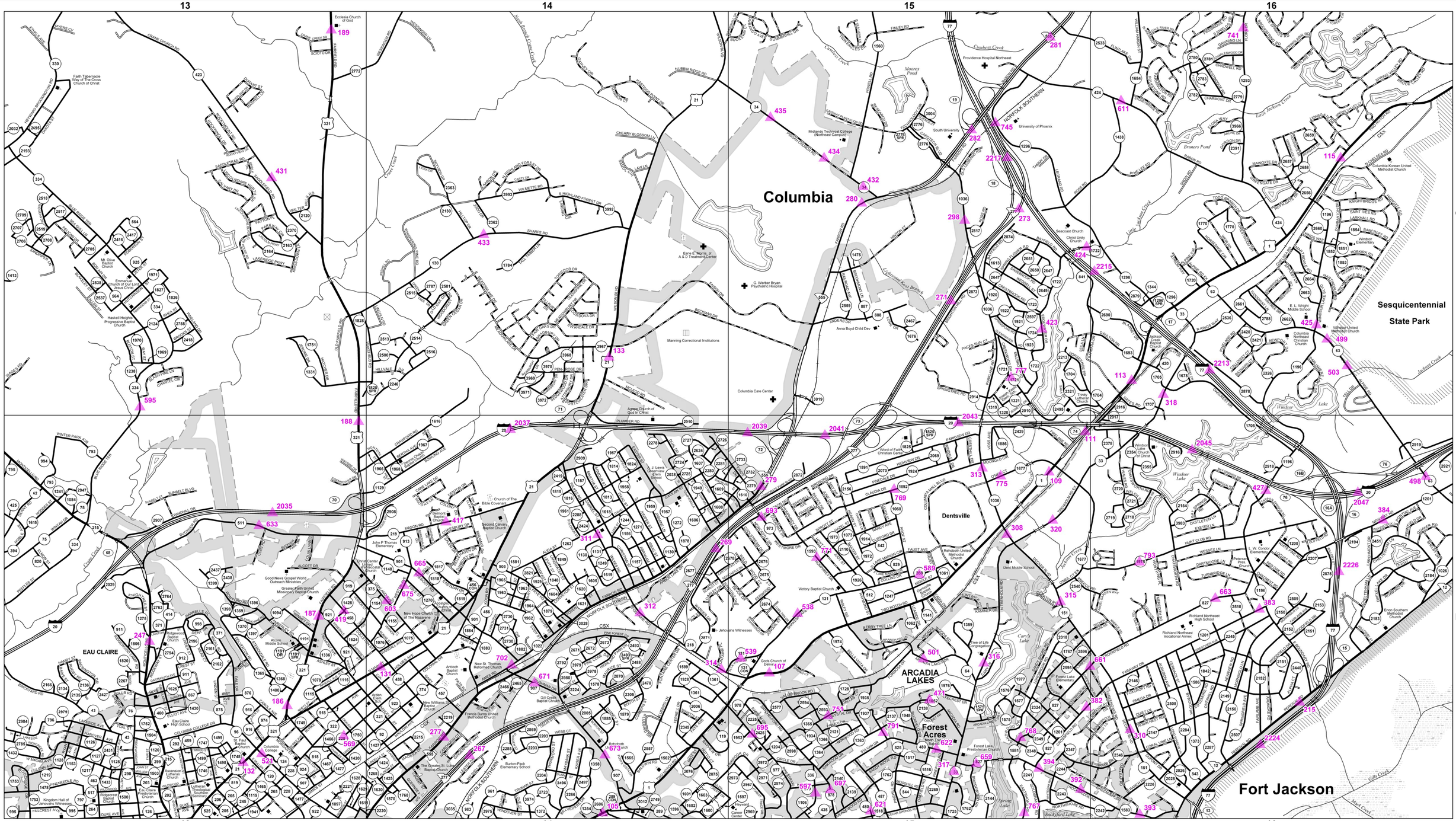

TRAFFIC FLOW MAP

SHEET 14

COLUMBIA URBAN AREA

PREPARED BY THE
SOUTH CAROLINA DEPARTMENT OF TRANSPORTATION
IN COOPERATION WITH THE
U.S. DEPARTMENT OF TRANSPORTATION
FEDERAL HIGHWAY ADMINISTRATION

MARCH 2012

0.25 0.00 0.25 0.50 Miles
1320 0 1320 Feet

SCDOT

www.scdot.org

The South Carolina Department of Transportation makes no representations or warranties, implied or expressed, concerning the accuracy, completeness, reliability, or suitability, for any particular purpose of the information and data contained on this map or any information furnished in connection herewith.

For ordering information, please contact:
South Carolina Department of Transportation
Engineering Publications Sales Office
955 Park Street - Room G-19B
Columbia, SC 29201 (803) 737-4533
E-mail: engrpubsales@scdot.org

For comments concerning this map, please contact:
GIS/Mapping - (803) 737-1677
E-mail: GISMapping@scdot.org

ROAD SYSTEM

- INTERSTATE
- U.S. ROUTE
- S.C. ROUTE
- SECONDARY ROUTE
- EXIT NUMBER
- INTERSTATE
- U.S. & S.C. — TWO-LANE; MULTI-LANE DIVIDED; PAVED; UNPAVED
- SECONDARY — PAVED; UNPAVED
- COUNTY — PAVED; UNPAVED
- PRIVATE
- RAILROAD
- GENERAL HIGHWAY BRIDGE (BETWEEN 20' - 150')

BRIDGES OVER 150' SHOWN ACTUAL LENGTH

BOUNDARY & HYDROGRAPHY

- NARROW STREAM
- WIDE STREAM OR RIVER
- RESERVOIR, POND OR LAKE
- WETLAND OR MARSH
- STATE LINE
- COUNTY LINE
- INCORPORATED AREA
- EXTENT OF LARGE SCALE MAP
- MILITARY INSTALLATIONS AND GOVERNMENT INSTITUTIONS
- NATIONAL AND STATE FORESTS, STATE PARKS, AND NATIONAL WILDLIFE REFUGES

MAP FEATURES

- PARK AND RIDE
- ARMORY
- CHURCH
- CHURCH AND CEMETERY
- COURTHOUSE
- AIRPORT COMPLETE FACILITIES
- SCDOT DISTRICT OFFICE / MAINTENANCE SHOP
- HOSPITAL
- SCHOOL
- POINT OF INTEREST
- CEMETERY
- WELCOME CENTER AND REST AREA
- AIRPORT LIMITED FACILITIES

TRAFFIC

STATION NUMBER..... 111

TRAFFIC COUNT STATION.....

N W E S

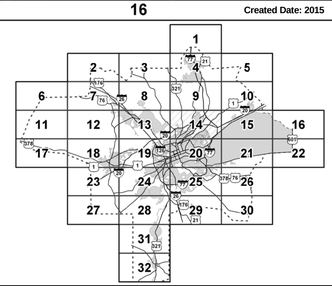

Created Date: 2015 Revised Date:

17 18 19 20

G H

Sesquicentennial State Park

Fort Jackson

Columbia

KERSHAW COUNTY
RICHLAND COUNTY

Sesquicentennial Pond
Dupre Pond
Cobbs Pond
Messers Pond
Hughes Pond
Bells Pond
Colonels Creek
Gills Creek
Rocky Creek
Rabbit Creek
Bluff Road Branch
Bluff Road Creek
Bluff Road Tributary
Bluff Road Tributary 2
Bluff Road Tributary 3
Bluff Road Tributary 4
Bluff Road Tributary 5
Bluff Road Tributary 6
Bluff Road Tributary 7
Bluff Road Tributary 8
Bluff Road Tributary 9
Bluff Road Tributary 10
Bluff Road Tributary 11
Bluff Road Tributary 12
Bluff Road Tributary 13
Bluff Road Tributary 14
Bluff Road Tributary 15
Bluff Road Tributary 16
Bluff Road Tributary 17
Bluff Road Tributary 18
Bluff Road Tributary 19
Bluff Road Tributary 20
Bluff Road Tributary 21
Bluff Road Tributary 22
Bluff Road Tributary 23
Bluff Road Tributary 24
Bluff Road Tributary 25
Bluff Road Tributary 26
Bluff Road Tributary 27
Bluff Road Tributary 28
Bluff Road Tributary 29
Bluff Road Tributary 30
Bluff Road Tributary 31
Bluff Road Tributary 32
Bluff Road Tributary 33
Bluff Road Tributary 34
Bluff Road Tributary 35
Bluff Road Tributary 36
Bluff Road Tributary 37
Bluff Road Tributary 38
Bluff Road Tributary 39
Bluff Road Tributary 40
Bluff Road Tributary 41
Bluff Road Tributary 42
Bluff Road Tributary 43
Bluff Road Tributary 44
Bluff Road Tributary 45
Bluff Road Tributary 46
Bluff Road Tributary 47
Bluff Road Tributary 48
Bluff Road Tributary 49
Bluff Road Tributary 50
Bluff Road Tributary 51
Bluff Road Tributary 52
Bluff Road Tributary 53
Bluff Road Tributary 54
Bluff Road Tributary 55
Bluff Road Tributary 56
Bluff Road Tributary 57
Bluff Road Tributary 58
Bluff Road Tributary 59
Bluff Road Tributary 60
Bluff Road Tributary 61
Bluff Road Tributary 62
Bluff Road Tributary 63
Bluff Road Tributary 64
Bluff Road Tributary 65
Bluff Road Tributary 66
Bluff Road Tributary 67
Bluff Road Tributary 68
Bluff Road Tributary 69
Bluff Road Tributary 70
Bluff Road Tributary 71
Bluff Road Tributary 72
Bluff Road Tributary 73
Bluff Road Tributary 74
Bluff Road Tributary 75
Bluff Road Tributary 76
Bluff Road Tributary 77
Bluff Road Tributary 78
Bluff Road Tributary 79
Bluff Road Tributary 80
Bluff Road Tributary 81
Bluff Road Tributary 82
Bluff Road Tributary 83
Bluff Road Tributary 84
Bluff Road Tributary 85
Bluff Road Tributary 86
Bluff Road Tributary 87
Bluff Road Tributary 88
Bluff Road Tributary 89
Bluff Road Tributary 90
Bluff Road Tributary 91
Bluff Road Tributary 92
Bluff Road Tributary 93
Bluff Road Tributary 94
Bluff Road Tributary 95
Bluff Road Tributary 96
Bluff Road Tributary 97
Bluff Road Tributary 98
Bluff Road Tributary 99
Bluff Road Tributary 100

TRAFFIC FLOW MAP

SHEET 15

COLUMBIA URBAN AREA

PREPARED BY THE
SOUTH CAROLINA DEPARTMENT OF TRANSPORTATION
IN COOPERATION WITH THE
U.S. DEPARTMENT OF TRANSPORTATION
FEDERAL HIGHWAY ADMINISTRATION

MARCH 2012

0.25 0.00 0.25 0.50 Miles
1320 0 1320 Feet

SCDOT

www.scdot.org

The South Carolina Department of Transportation makes no representations or warranties, implied or expressed, concerning the accuracy, completeness, reliability, or suitability, for any particular purpose of the information and data contained on this map or any information furnished in connection herewith.

For ordering information, please contact:
South Carolina Department of Transportation
Engineering Publications Sales Office
955 Park Street - Room G-19B
Columbia, SC 29201 (803) 737-4533
E-mail: engrpubsales@scdot.org

For comments concerning this map, please contact:
GIS/Mapping - (803) 737-1677
E-mail: GISMapping@scdot.org

ROAD SYSTEM

- INTERSTATE
- U.S. ROUTE
- S.C. ROUTE
- SECONDARY ROUTE
- EXIT NUMBER
- INTERSTATE
- U.S. & S.C. — TWO-LANE; MULTI-LANE DIVIDED; PAVED; UNPAVED
- SECONDARY — PAVED; UNPAVED
- COUNTY — PAVED; UNPAVED
- PRIVATE
- RAILROAD
- GENERAL HIGHWAY BRIDGE (BETWEEN 20' - 150')

BRIDGES OVER 150' SHOWN ACTUAL LENGTH

BOUNDARY & HYDROGRAPHY

- NARROW STREAM
- WIDE STREAM OR RIVER
- RESERVOIR, POND OR LAKE
- WETLAND OR MARSH
- STATE LINE
- COUNTY LINE
- INCORPORATED AREA
- EXTENT OF LARGE SCALE MAP
- MILITARY INSTALLATIONS AND GOVERNMENT INSTITUTIONS
- NATIONAL AND STATE FORESTS, STATE PARKS, AND NATIONAL WILDLIFE REFUGES

MAP FEATURES

- PARK AND RIDE
- ARMORY
- CHURCH
- CHURCH AND CEMETERY
- COURTHOUSE
- AIRPORT COMPLETE FACILITIES
- SCDOT DISTRICT OFFICE / MAINTENANCE SHOP
- HOSPITAL
- SCHOOL
- POINT OF INTEREST
- CEMETERY
- WELCOME CENTER AND REST AREA
- AIRPORT LIMITED FACILITIES

TRAFFIC

STATION NUMBER..... 111

TRAFFIC COUNT STATION.....

N W E S

1 2 3 4 5 6 7 8 9 10 11 12 13 14 15 16 17 18 19 20 21 22 23 24 25 26 27 28 29 30 31 32

Created Date: 2015 Revised Date:

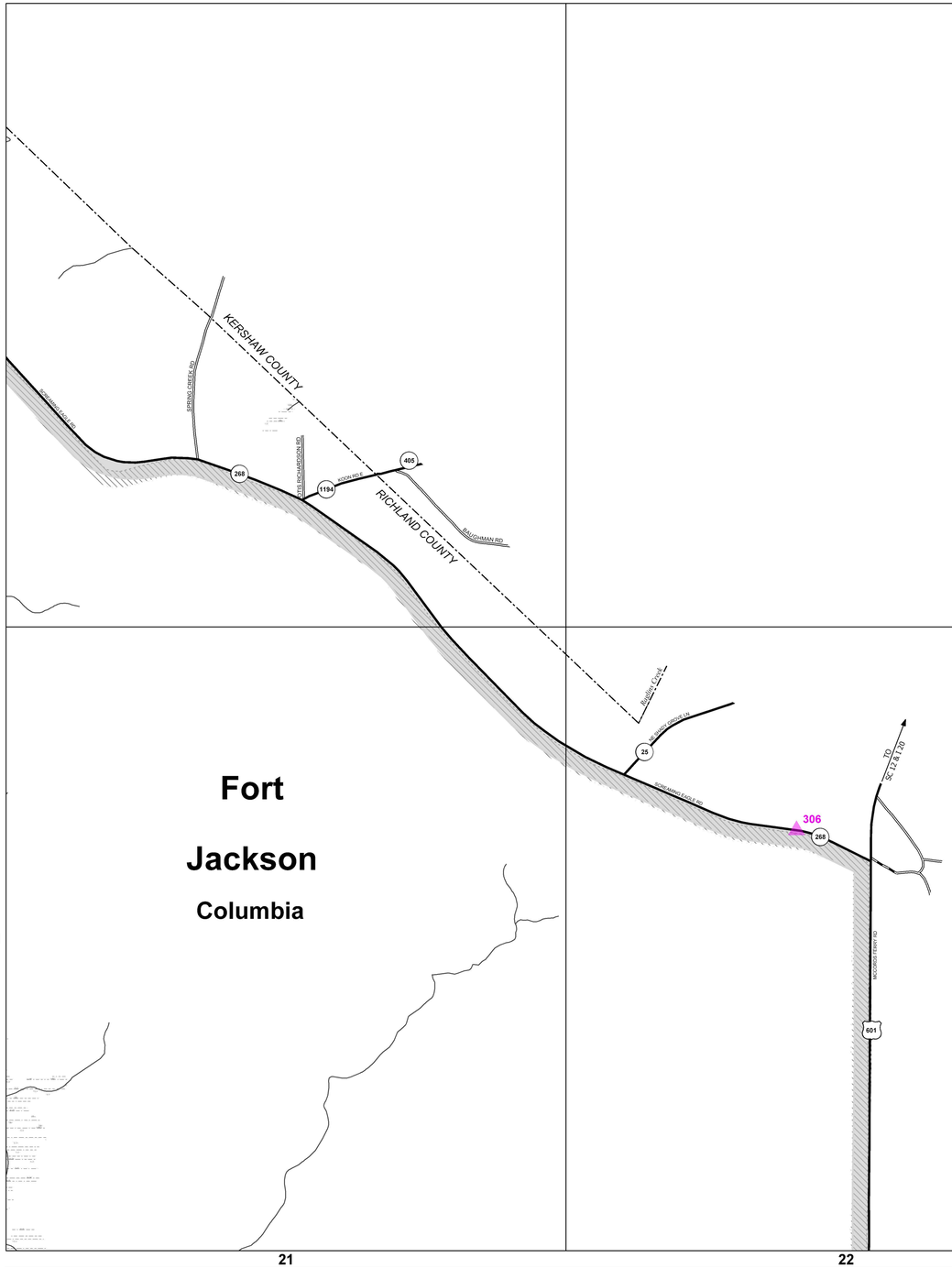

21 22 23 24

G H

TRAFFIC FLOW MAP

SHEET 16

COLUMBIA URBAN AREA

PREPARED BY THE
SOUTH CAROLINA DEPARTMENT OF TRANSPORTATION
IN COOPERATION WITH THE
U.S. DEPARTMENT OF TRANSPORTATION
FEDERAL HIGHWAY ADMINISTRATION

MARCH 2012

0.25 0.00 0.25 0.50 Miles
1320 0 1320 Feet

SCDOT

www.scdot.org

The South Carolina Department of Transportation makes no representations or warranties, implied or expressed, concerning the accuracy, completeness, reliability, or suitability, for any particular purpose of the information and data contained on this map or any information furnished in connection herewith.

For ordering information, please contact:
South Carolina Department of Transportation
Engineering Publications Sales Office
955 Park Street - Room G-19B
Columbia, SC 29201 (803) 737-4533
E-mail: engrpubsales@scdot.org

For comments concerning this map, please contact:
GIS/Mapping - (803) 737-1677
E-mail: GISMapping@scdot.org

ROAD SYSTEM

- INTERSTATE
- U.S. ROUTE
- S.C. ROUTE
- SECONDARY ROUTE
- EXIT NUMBER
- INTERSTATE
- U.S. & S.C. — TWO-LANE; MULTI-LANE DIVIDED; PAVED; UNPAVED
- SECONDARY — PAVED; UNPAVED
- COUNTY — PAVED; UNPAVED
- PRIVATE
- RAILROAD
- GENERAL HIGHWAY BRIDGE (BETWEEN 20' - 150')

BRIDGES OVER 150' SHOWN ACTUAL LENGTH

BOUNDARY & HYDROGRAPHY

- NARROW STREAM
- WIDE STREAM OR RIVER
- RESERVOIR, POND OR LAKE
- WETLAND OR MARSH
- STATE LINE
- COUNTY LINE
- INCORPORATED AREA
- EXTENT OF LARGE SCALE MAP
- MILITARY INSTALLATIONS AND GOVERNMENT INSTITUTIONS
- NATIONAL AND STATE FORESTS, STATE PARKS, AND NATIONAL WILDLIFE REFUGES

MAP FEATURES

- PARK AND RIDE
- ARMORY
- CHURCH
- CHURCH AND CEMETERY
- COURTHOUSE
- AIRPORT COMPLETE FACILITIES
- SCDOT DISTRICT OFFICE / MAINTENANCE SHOP
- HOSPITAL
- SCHOOL
- POINT OF INTEREST
- CEMETERY
- WELCOME CENTER AND REST AREA
- AIRPORT LIMITED FACILITIES

TRAFFIC

STATION NUMBER..... 111

TRAFFIC COUNT STATION.....

N W E S

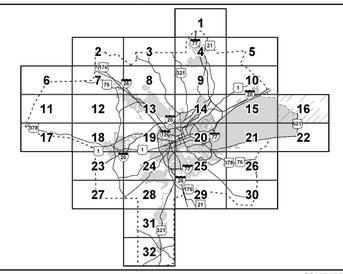

Created Date: 2015 Revised Date:


SALUDA COUNTY
LEXINGTON COUNTY
TO SC 391
COLUMBIA HWY
PEBBLE STONE RD
HARMONY RD
Union Lutheran Church
UNION CHURCH RD
LOCUST RD
TYLER RD
413 DIR
1188
413
378
157
436
FRANK SHEALY RD
RIVER ROCK DR
OLD LEXINGTON RD
1497
RED STAR RD
DENNIS ROOF RD
JOHN WILLIAMS DR
1520
1520
1189
VILLAGE RD
1520 DIR
ROB SUMMERS RD
1498
JOE BOX RD
JAMES CROSS RD
ROCKY RIDGE CT
1409 DIR
1409
N WONDER DR
RIDGE RD
CHANEL RD
SHORTY DR
46
SMOKY LYNN CT
DEVILS TRAMPOLINE RD
1512
59
1330
1329
1326
WEST POINT DR
1327
1328
1326
172
BRIARWOOD FARMS RD
BREEZY BAY CT
BREEZY BAY DR
1326
1325
277
LEVEE RD
1464
1515
TOM BRANTLEY RD
MAGIE LN
947
BYATT WAY
R FARNSWORTH CT
FARNSWORTH LN
FOREST BROOK DR
FOREST BROOK CT
FOREST BROOK LN
FOXHOLLYWOOD DR
FOXHOLLYWOOD CT
FOXHOLLYWOOD LN
1464
378
SANA DR
PROCAVILLE RD
24
898
743
LESTER KEISLER RD
LESTER KEISLER RD
821
MULE TRL
ERWIN PRICE RD
115
HOOD CREEK RD
HOOD CREEK RD
BLUEBIRD TR
BLUEBIRD CT
1123 DIR
1123
PIVOT WORK RD
115
LAKE MURRAY
MALLARD BAY
759
ROSE RD
JOHN WREN
WORNHAM RD
COMET
115
PALMETTO
PALMETTO
PALMETTO
PALMETTO
HALLS LAKE DR
CAMPGROUND RD
1861
E DRAKE RD
1861
1875
1874
1861
1403
ROSE RD
ROSE RD
1190 DIR
1190
CEDAR SPRINGS RD
POINT DR
TURKEY CT
TURKEY CT
TURKEY CT

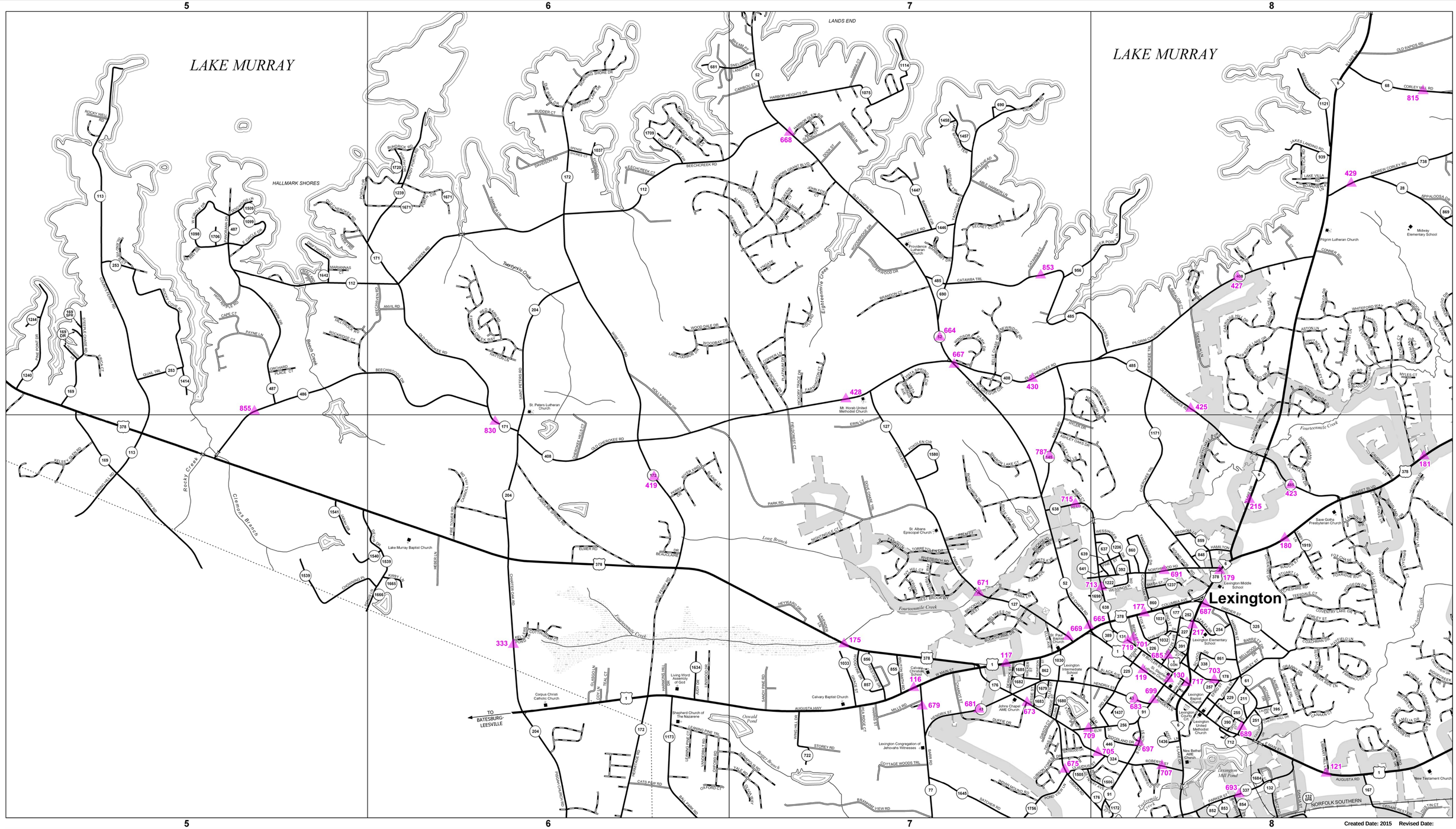

TRAFFIC FLOW MAP

SHEET 18

COLUMBIA URBAN AREA

PREPARED BY THE
SOUTH CAROLINA DEPARTMENT OF TRANSPORTATION
IN COOPERATION WITH THE
U.S. DEPARTMENT OF TRANSPORTATION
FEDERAL HIGHWAY ADMINISTRATION

MARCH 2012

0.25 0.00 0.25 0.50 Miles
1320 0 1320 Feet

SCDOT
www.scdot.org

The South Carolina Department of Transportation makes no representations or warranties, implied or expressed, concerning the accuracy, completeness, reliability, or suitability, for any particular purpose of the information and data contained on this map or any information furnished in connection herewith.

For ordering information, please contact:
South Carolina Department of Transportation
Engineering Publications Sales Office
955 Park Street - Room G-19B
Columbia, SC 29201 (803) 737-4533
E-mail: engrpubsales@scdot.org

For comments concerning this map, please contact:
GIS/Mapping - (803) 737-1677
E-mail: GISMapping@scdot.org

ROAD SYSTEM

- INTERSTATE
- U.S. ROUTE
- S.C. ROUTE
- SECONDARY ROUTE
- EXIT NUMBER
- INTERSTATE
- U.S. & S.C. — TWO-LANE, MULTI-LANE DIVIDED, PAVED, UNPAVED
- SECONDARY — PAVED, UNPAVED
- COUNTY — PAVED, UNPAVED
- PRIVATE
- RAILROAD
- GENERAL HIGHWAY BRIDGE (BETWEEN 20' - 150')

BRIDGES OVER 150' SHOWN ACTUAL LENGTH

BOUNDARY & HYDROGRAPHY

- NARROW STREAM
- WIDE STREAM OR RIVER
- RESERVOIR, POND OR LAKE
- WETLAND OR MARSH
- STATE LINE
- COUNTY LINE
- INCORPORATED AREA
- EXTENT OF LARGE SCALE MAP
- MILITARY INSTALLATIONS AND GOVERNMENT INSTITUTIONS
- NATIONAL AND STATE FORESTS, STATE PARKS, AND NATIONAL WILDLIFE REFUGES

MAP FEATURES

- PARK AND RIDE
- ARMORY
- CHURCH
- CHURCH AND CEMETERY
- COURTHOUSE
- AIRPORT COMPLETE FACILITIES
- SCDOT DISTRICT OFFICE / MAINTENANCE SHOP
- HOSPITAL
- SCHOOL
- POINT OF INTEREST
- CEMETERY
- WELCOME CENTER AND REST AREA
- AIRPORT LIMITED FACILITIES

TRAFFIC

STATION NUMBER..... 111

TRAFFIC COUNT STATION.....

N W E S

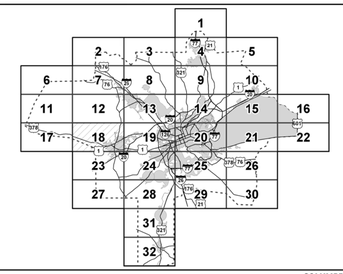

Created Date: 2015 Revised Date:

TRAFFIC FLOW MAP
SHEET 19
COLUMBIA URBAN AREA

PREPARED BY THE
SOUTH CAROLINA DEPARTMENT OF TRANSPORTATION
IN COOPERATION WITH THE
U.S. DEPARTMENT OF TRANSPORTATION
FEDERAL HIGHWAY ADMINISTRATION

MARCH 2012

0.25 0.00 0.25 0.50 Miles
1320 0 1320 Feet

SCDOT

The South Carolina Department of Transportation makes no representations or warranties, implied or expressed, concerning the accuracy, completeness, reliability, or suitability, for any particular purpose of the information and data contained on this map or any information furnished in connection herewith.

For ordering information, please contact:
South Carolina Department of Transportation
Engineering Publications Sales Office
955 Park Street - Room G-19B
Columbia, SC 29201 (803) 737-4533
E-mail: engrpubsales@scdot.org

For comments concerning this map, please contact:
GIS/Mapping - (803) 737-1677
E-mail: GISMapping@scdot.org

ROAD SYSTEM
INTERSTATE
U.S. ROUTE
S.C. ROUTE
SECONDARY ROUTE
EXIT NUMBER
INTERSTATE
U.S. & S.C. — TWO-LANE / MULTI-LANE DIVIDED / PAVED / UNPAVED
SECONDARY — PAVED / UNPAVED
COUNTY — PAVED / UNPAVED
PRIVATE
RAILROAD
GENERAL HIGHWAY BRIDGE (BETWEEN 20' - 150') — BRIDGES OVER 150' SHOWN ACTUAL LENGTH

BOUNDARY & HYDROGRAPHY
NARROW STREAM
WIDE STREAM OR RIVER
RESERVOIR, POND OR LAKE
WETLAND OR MARSH
STATE LINE
COUNTY LINE
INCORPORATED AREA
EXTENT OF LARGE SCALE MAP
MILITARY INSTALLATIONS AND GOVERNMENT INSTITUTIONS
NATIONAL AND STATE FORESTS, STATE PARKS, AND NATIONAL WILDLIFE REFUGES

MAP FEATURES
PARK AND RIDE
ARMORY
CHURCH
CHURCH AND CEMETERY
COURTHOUSE
AIRPORT COMPLETE FACILITIES
SCDOT DISTRICT OFFICE / MAINTENANCE SHOP
HOSPITAL
SCHOOL
POINT OF INTEREST
CEMETERY
WELCOME CENTER AND REST AREA
AIRPORT LIMITED FACILITIES

TRAFFIC
STATION NUMBER..... 111
TRAFFIC COUNT STATION.....

Created Date: 2015 Revised Date:

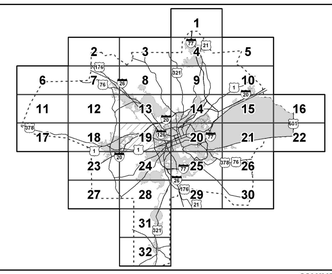

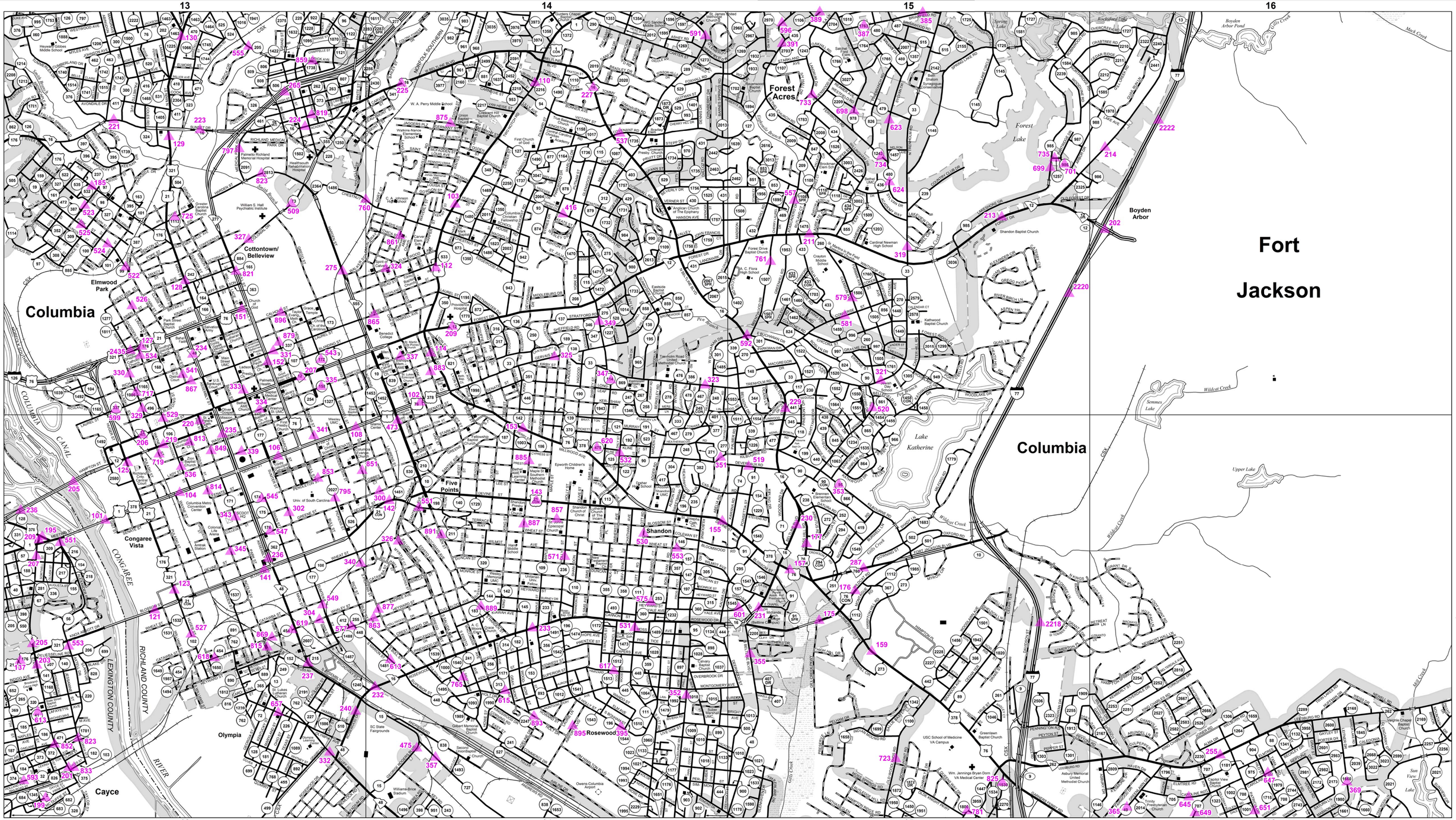
13
14
15
16
I
J
Columbia
Fort Jackson
Forest Acres
Cottontown/ Belleview
Elmwood Park
Five Points
Shandon
Congaree Vista
Olympia
Rosewood
Cayce
Boyden Arbor
Forest Lake
Lake Katherine
Spring Lake
Rockfield Lake
Semines Lake
Upper Lake
Wildcat Creek
Willard Creek
Gills Creek
Mack Creek
Boyden Arbor Pond
Gist Creek
Smith Branch
COLUMBIA CANAL
CONGAREE
RIVER
RICHLAND COUNTY
LEXINGTON COUNTY
CSX
NORFOLK SOUTHERN
Palmetto Richland Memorial Hospital
Providence Hospital
William S. Hall Psychiatric Institute
Healthsouth Rehabilitation Hospital
Columbia Metro Convention Center
Colonial Life Arena
Amtrak Station
Owens-Columbia Airport
SC State Fairgrounds
Williams-Brice Stadium
Univ. of South Carolina
Benedict College
Allen University
Columbia College
Second Nature Academy
Gibbert Memorial Baptist Church
Eastside Baptist Church
Trenholm Road United Methodist Church
Shandon Baptist Church
Shandon Presbyterian Church
Maple St. Southern Methodist Church
Epworth Children's Home
Dreher School
Brennen Elementary School
Greenlawn Baptist Church
USC School of Medicine VA Campus
Wm. Jennings Bryan Dorn VA Medical Center
Kathwood Baptist Church
Capitol View Baptist Church
Trinity Presbyterian Church
Asbury Memorial United Methodist Church
Cardinal Newman High School
Crayton Middle School
Forest Drive Baptist Church
A. C. Flora High School
Keenan High School
Dreher High School
Richland Northeast High School
Spring Valley High School
Ridge View High School
Blythewood High School
Westwood High School
Heyward Gibbes Middle School
Satchel Ford Elementary School
Bet Shalom Synagogue Conservative
Greater Carolina Baptist Church
Park Street Baptist Church
Salvation Army
Grace Temple
Christ Church Episcopal
Church of God
Taylor Family Worship Ministries
Spirit of Calvary
Tabernacle Baptist Church
Church of the Nazarene
Church of Jesus Christ of Latter-day Saints
Mount Olive Pentecostal Church
Bethel Methodist Church
Bethel Tabernacle Church
Second Baptist Church
Lutheran Church of the Redeemer
Bethel Baptist Church
Zion Baptist Church
Richland City Council Chamber
Richland County Courthouse
Richland County Detention Center
Richland County Sheriff's Department
Richland County Public Library
Richland County Recreation Commission
Richland County Solid Waste & Recycling
Richland County Voter Registration & Elections
Richland County Alcohol & Drug Abuse Services
Richland County Social Services
Richland County Health Department
Richland County Coroner
Richland County Magistrate
Richland County Clerk of Court
Richland County Family Court
Richland County Probate Court
Richland County Master-in-Equity
Richland County Public Defender
Richland County Solicitor
Richland County Treasurer
Richland County Auditor
Richland County Assessor
Richland County Register of Deeds
Richland County Veterans Affairs
Richland County Emergency Services
Richland County Administrator
Richland County Council
Richland County Planning & Development
Richland County Public Works
Richland County Sheriff's Department
Richland County Detention Center



TRAFFIC FLOW MAP

SHEET 21

COLUMBIA URBAN AREA

PREPARED BY THE
SOUTH CAROLINA DEPARTMENT OF TRANSPORTATION
IN COOPERATION WITH THE
U.S. DEPARTMENT OF TRANSPORTATION
FEDERAL HIGHWAY ADMINISTRATION

MARCH 2012

0.25 0.00 0.25 0.50 Miles
1320 0 1320 Feet

SCDOT

www.scdot.org

The South Carolina Department of Transportation makes no representations or warranties, implied or expressed, concerning the accuracy, completeness, reliability, or suitability, for any particular purpose of the information and data contained on this map or any information furnished in connection herewith.

For ordering information, please contact:
South Carolina Department of Transportation
Engineering Publications Sales Office
955 Park Street - Room G-19B
Columbia, SC 29201 (803) 737-4533
E-mail: engrpubsales@scdot.org

For comments concerning this map, please contact:
GIS/Mapping - (803) 737-1677
E-mail: GISMapping@scdot.org

ROAD SYSTEM

- INTERSTATE
- U.S. ROUTE
- S.C. ROUTE
- SECONDARY ROUTE
- EXIT NUMBER
- INTERSTATE
- U.S. & S.C. (TWO-LANE / MULTI-LANE DIVIDED / PAVED / UNPAVED)
- SECONDARY (PAVED / UNPAVED)
- COUNTY (PAVED / UNPAVED)
- PRIVATE
- RAILROAD
- GENERAL HIGHWAY BRIDGE (BETWEEN 20' - 150')

BRIDGES OVER 150' SHOWN ACTUAL LENGTH

BOUNDARY & HYDROGRAPHY

- NARROW STREAM
- WIDE STREAM OR RIVER
- RESERVOIR, POND OR LAKE
- WETLAND OR MARSH
- STATE LINE
- COUNTY LINE
- INCORPORATED AREA
- EXTENT OF LARGE SCALE MAP
- MILITARY INSTALLATIONS AND GOVERNMENT INSTITUTIONS
- NATIONAL AND STATE FORESTS, STATE PARKS, AND NATIONAL WILDLIFE REFUGES

MAP FEATURES

- PARK AND RIDE
- ARMORY
- CHURCH
- CHURCH AND CEMETERY
- COURTHOUSE
- AIRPORT COMPLETE FACILITIES
- SCDOT DISTRICT OFFICE / MAINTENANCE SHOP
- HOSPITAL
- SCHOOL
- POINT OF INTEREST
- CEMETERY
- WELCOME CENTER AND REST AREA
- AIRPORT LIMITED FACILITIES

TRAFFIC

STATION NUMBER..... 111

TRAFFIC COUNT STATION.....

N W E S

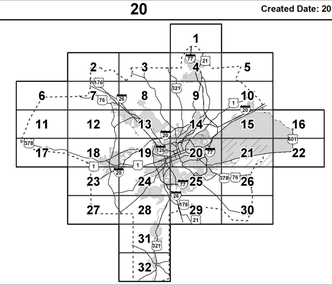

Created Date: 2015 Revised Date:

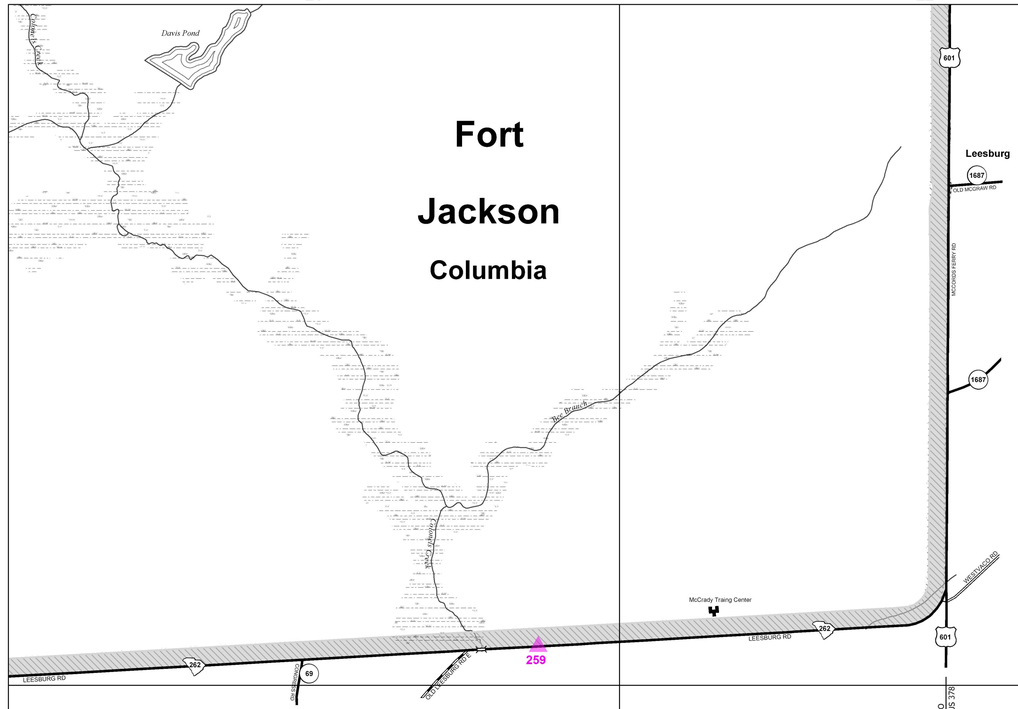

TRAFFIC FLOW MAP
SHEET 22
COLUMBIA URBAN AREA

PREPARED BY THE
SOUTH CAROLINA DEPARTMENT OF TRANSPORTATION
IN COOPERATION WITH THE
U.S. DEPARTMENT OF TRANSPORTATION
FEDERAL HIGHWAY ADMINISTRATION

MARCH 2012

0.25 0.00 0.25 0.50 Miles
1320 0 1320 Feet

SCDOT

www.scdot.org

The South Carolina Department of Transportation makes no representations or warranties, implied or expressed, concerning the accuracy, completeness, reliability, or suitability, for any particular purpose of the information and data contained on this map or any information furnished in connection herewith.

For ordering information, please contact:
South Carolina Department of Transportation
Engineering Publications Sales Office
955 Park Street - Room G-19B
Columbia, SC 29201 (803) 737-4533
E-mail: engrpubsales@scdot.org

For comments concerning this map, please contact:
GIS/Mapping - (803) 737-1677
E-mail: GISMapping@scdot.org

ROAD SYSTEM
- INTERSTATE
- U.S. ROUTE
- S.C. ROUTE
- SECONDARY ROUTE
- EXIT NUMBER
- INTERSTATE
- U.S. & S.C. { TWO-LANE / MULTI-LANE / DIVIDED
- SECONDARY { PAVED / UNPAVED
- COUNTY { PAVED / UNPAVED
- PRIVATE
- RAILROAD
- GENERAL HIGHWAY BRIDGE (BETWEEN 20' - 150')
  BRIDGES OVER 150' SHOWN ACTUAL LENGTH

BOUNDARY & HYDROGRAPHY
- NARROW STREAM
- WIDE STREAM OR RIVER
- RESERVOIR, POND OR LAKE
- WETLAND OR MARSH
- STATE LINE
- COUNTY LINE
- INCORPORATED AREA
- EXTENT OF LARGE SCALE MAP
- MILITARY INSTALLATIONS AND GOVERNMENT INSTITUTIONS
- NATIONAL AND STATE FORESTS, STATE PARKS, AND NATIONAL WILDLIFE REFUGES

MAP FEATURES
- PARK AND RIDE
- ARMORY
- CHURCH
- CHURCH AND CEMETERY
- COURTHOUSE
- AIRPORT COMPLETE FACILITIES
- SCDOT DISTRICT OFFICE / MAINTENANCE SHOP
- HOSPITAL
- SCHOOL
- POINT OF INTEREST
- CEMETERY
- WELCOME CENTER AND REST AREA
- AIRPORT LIMITED FACILITIES

TRAFFIC
STATION NUMBER..... 111
TRAFFIC COUNT STATION.....

N W E S

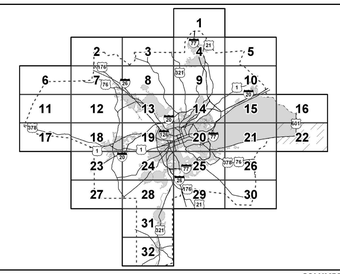

Created Date: 2015 Revised Date:

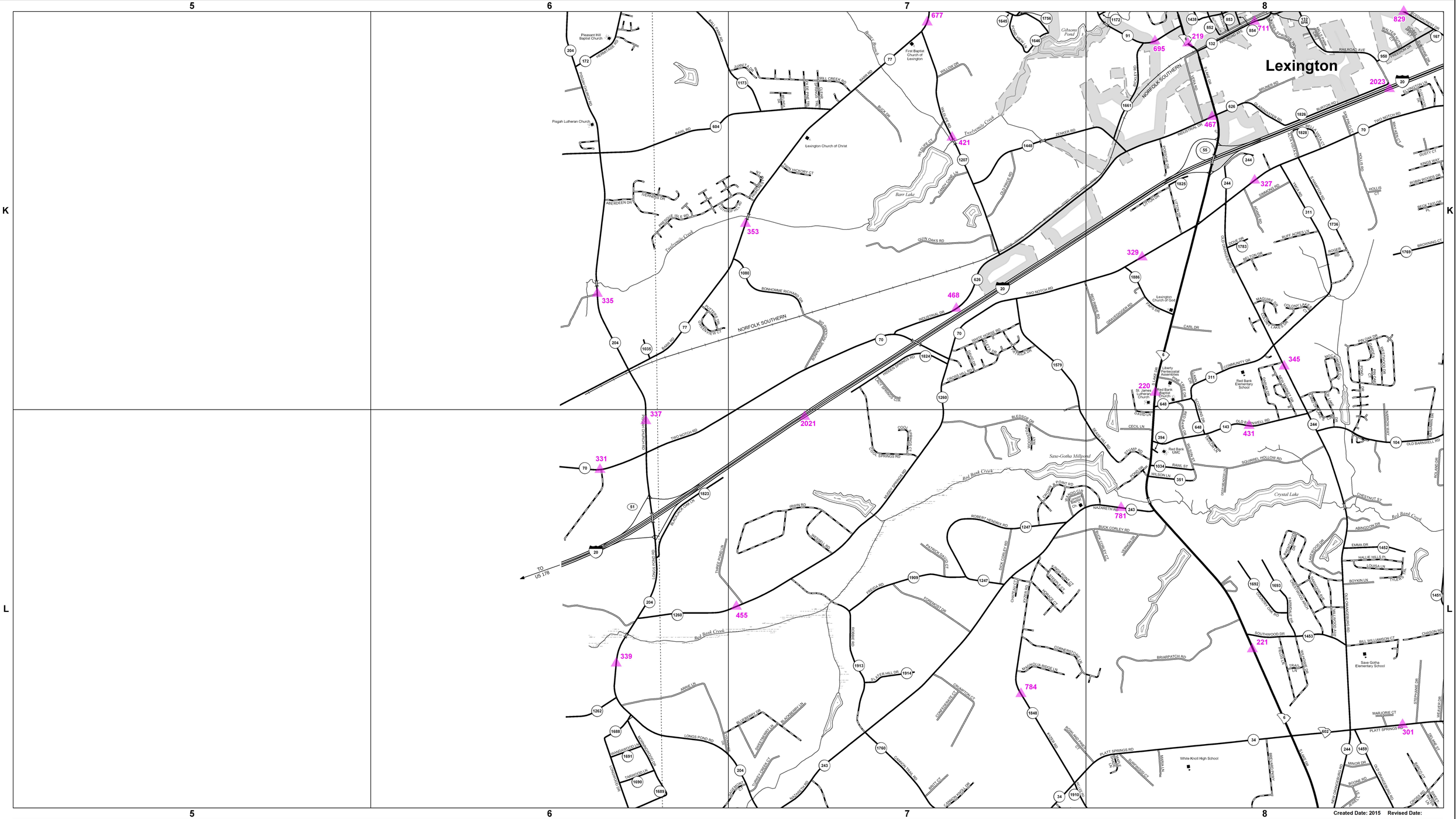
5
6
7
8
K
L
Lexington
NORFOLK SOUTHERN
Pleasant Hill Baptist Church
Piagah Lutheran Church
Lexington Church of Christ
First Baptist Church of Lexington
Lexington Church of God
Liberty Pentecostal Assemblies
St. John Lutheran Church
Red Bank Baptist Church
Red Bank Elementary School
Red Bank UMC
Save Gotha Millpond
Red Bank Creek
Crystal Lake
Twelvemile Creek
Bear Lake
Gibsons Pond
Beaver Branch
Save Gotha Elementary School
White Knoll High School
TO US 178
677
219
695
711
829
2023
467
421
327
329
468
335
353
2021
337
331
339
455
220
345
431
781
784
221
301
ROSIN PEARSON RD
HERBERT ROAD
RAIN RD
ABERDEEN DR
IVERNESS DR
ARGYLE LN
E RD
WHITE OAK RD
WHITE OAK CT
HICKORY CT
WHITE OAK CIR
WHITE OAK DR
WHITE OAK LN
WHITE OAK CHURCH RD
MILL CREEK RD
MILL CREEK CT
BUCK DR
WHITE OAK CT
CAMP TAGA LN
ZENKER RD
QUIN OAKS RD
BONHOMME RICHARD DR
INDUSTRIAL DR
TWO NOTCH RD
SUNSET DR
WHITE HORSE RD
WHITE HORSE CT
RIVER RD
DOGWOOD HILL DR
DOGWOOD HILL CT
MEADOW SPRINGS RD
MEADOW SPRINGS CIR
COVE SPRINGS RD
COVE SPRINGS CT
BLEDSOE DR
BLEDSOE PARK DR
SHADY LAWN RD
ATMIS RD
ROAD 6
ROAD 5
ROAD 4
ROAD 3
ROAD 2
ROAD 1
ROAD 7
ROAD 8
ROAD 9
ROAD 10
ROAD 11
ROAD 12
ROAD 13
ROAD 14
ROAD 15
ROAD 16
ROAD 17
ROAD 18
ROAD 19
ROAD 20
ROAD 21
ROAD 22
ROAD 23
ROAD 24
ROAD 25
ROAD 26
ROAD

TRAFFIC FLOW MAP
SHEET 24
COLUMBIA URBAN AREA

PREPARED BY THE
SOUTH CAROLINA DEPARTMENT OF TRANSPORTATION
IN COOPERATION WITH THE
U.S. DEPARTMENT OF TRANSPORTATION
FEDERAL HIGHWAY ADMINISTRATION

MARCH 2012

0.25 0.00 0.25 0.50 Miles
1320 0 1320 Feet

SCDOT

The South Carolina Department of Transportation makes no representations or warranties, implied or expressed, concerning the accuracy, completeness, reliability, or suitability, for any particular purpose of the information and data contained on this map or any information furnished in connection herewith.

For ordering information, please contact:
South Carolina Department of Transportation
Engineering Publications Sales Office
955 Park Street - Room G-19B
Columbia, SC 29201 (803) 737-4533
E-mail: engrpubsales@scdot.org

For comments concerning this map, please contact:
GIS/Mapping - (803) 737-1677
E-mail: GISMapping@scdot.org

ROAD SYSTEM

- INTERSTATE - 999
- U.S. ROUTE - 999
- S.C. ROUTE - 999
- SECONDARY ROUTE - 9999
- EXIT NUMBER - 999
- INTERSTATE
- U.S. & S.C. — TWO-LANE; MULTI-LANE DIVIDED; SECONDARY — PAVED; UNPAVED
- COUNTY — PAVED; UNPAVED
- PRIVATE
- RAILROAD
- GENERAL HIGHWAY BRIDGE (BETWEEN 20' - 150')
- BRIDGES OVER 150' SHOWN ACTUAL LENGTH

BOUNDARY & HYDROGRAPHY

- NARROW STREAM
- WIDE STREAM OR RIVER
- RESERVOIR, POND OR LAKE
- WETLAND OR MARSH
- STATE LINE
- COUNTY LINE
- INCORPORATED AREA
- EXTENT OF LARGE SCALE MAP
- MILITARY INSTALLATIONS AND GOVERNMENT INSTITUTIONS
- NATIONAL AND STATE FORESTS, STATE PARKS, AND NATIONAL WILDLIFE REFUGES

MAP FEATURES

- PARK AND RIDE
- ARMORY
- CHURCH
- CHURCH AND CEMETERY
- COURTHOUSE
- AIRPORT COMPLETE FACILITIES
- SCDOT DISTRICT OFFICE / MAINTENANCE SHOP
- HOSPITAL
- SCHOOL
- POINT OF INTEREST
- CEMETERY
- WELCOME CENTER AND REST AREA
- AIRPORT LIMITED FACILITIES

TRAFFIC

STATION NUMBER..... 111

TRAFFIC COUNT STATION.....

Created Date: 2015 Revised Date:

13 14 15 16

K L

Cayce Arthurtown Columbia Cayce

CONGAREE RIVER

CONGAREE CREEK HERITAGE PRESERVE

CONGAREE CREEK HERITAGE PRESERVE

LEXINGTON COUNTY RICHLAND COUNTY

CONGAREE RIVER

ALLIGATOR LAKE

Fountain Lake Poplar Bottom Adams Pond Pinewood Lake

Columbia NG Armory Zion Pilgrim Baptist Church Brown Chapel AME Heathwood Hall Episcopal School Cyril B Busbee Creative Arts Academy Hammond School Bethlehem Baptist Church Bible Way Church Sweet Home Baptist Church Mission Church Mount Life World Ministries Trinity Assembly Sandhills Academy Mill Creek Elementary School Mill Creek Methodist Church Mill Creek AME Church

CSX NORFOLK SOUTHERN

S BELTLINE BLVD GARNERS FERRY RD ATLAS RD BLUFF RD ELMWOOD AVE TAYLOR ST HARDEN ST MILLWOOD AVE ASSEMBLY ST MAIN ST/HILLSMAN WAY SUMTER ST HUGER ST PARK ST LINCOLN ST WHEELER HILL RD SHOP RD EXT SYCAMORE DR BROAD RIVER RD

Stoney Creek Gills Creek Big Lake Mill Creek Rocky Branch Creek Rabbs Branch Creek Arsenal Creek

TRAFFIC FLOW MAP
SHEET 25
COLUMBIA URBAN AREA

PREPARED BY THE
SOUTH CAROLINA DEPARTMENT OF TRANSPORTATION
IN COOPERATION WITH THE
U.S. DEPARTMENT OF TRANSPORTATION
FEDERAL HIGHWAY ADMINISTRATION

MARCH 2012

0.25 0.00 0.25 0.50 Miles
1320 0 1320 Feet

SCDOT

www.scdot.org

The South Carolina Department of Transportation makes no representations or warranties, implied or expressed, concerning the accuracy, completeness, reliability, or suitability, for any particular purpose of the information and data contained on this map or any information furnished in connection herewith.

For ordering information, please contact:
South Carolina Department of Transportation
Engineering Publications Sales Office
955 Park Street - Room G-19B
Columbia, SC 29201 (803) 737-4533
E-mail: engrpubsales@scdot.org

For comments concerning this map, please contact:
GIS/Mapping - (803) 737-1677
E-mail: GISMapping@scdot.org

ROAD SYSTEM
INTERSTATE
U.S. ROUTE
S.C. ROUTE
SECONDARY ROUTE
EXIT NUMBER
INTERSTATE
U.S. & S.C. TWO-LANE / MULTI-LANE / DIVIDED
SECONDARY PAVED / UNPAVED
COUNTY PAVED / UNPAVED
PRIVATE
RAILROAD
GENERAL HIGHWAY BRIDGE (BETWEEN 20' - 150')
BRIDGES OVER 150' SHOWN ACTUAL LENGTH

BOUNDARY & HYDROGRAPHY
NARROW STREAM
WIDE STREAM OR RIVER
RESERVOIR, POND OR LAKE
WETLAND OR MARSH
STATE LINE
COUNTY LINE
INCORPORATED AREA
EXTENT OF LARGE SCALE MAP
MILITARY INSTALLATIONS AND GOVERNMENT INSTITUTIONS
NATIONAL AND STATE FORESTS, STATE PARKS, AND NATIONAL WILDLIFE REFUGES

MAP FEATURES
PARK AND RIDE
ARMORY
CHURCH
CHURCH AND CEMETERY
COURTHOUSE
AIRPORT COMPLETE FACILITIES
SCDOT DISTRICT OFFICE / MAINTENANCE SHOP
HOSPITAL
SCHOOL
POINT OF INTEREST
CEMETERY
WELCOME CENTER AND REST AREA
AIRPORT LIMITED FACILITIES

TRAFFIC
STATION NUMBER..... 111
TRAFFIC COUNT STATION.....

N W E S

1 2 3 4 5 6 7 8 9 10 11 12 13 14 15 16 17 18 19 20 21 22 23 24 25 26 27 28 29 30 31 32

Created Date: 2015 Revised Date:

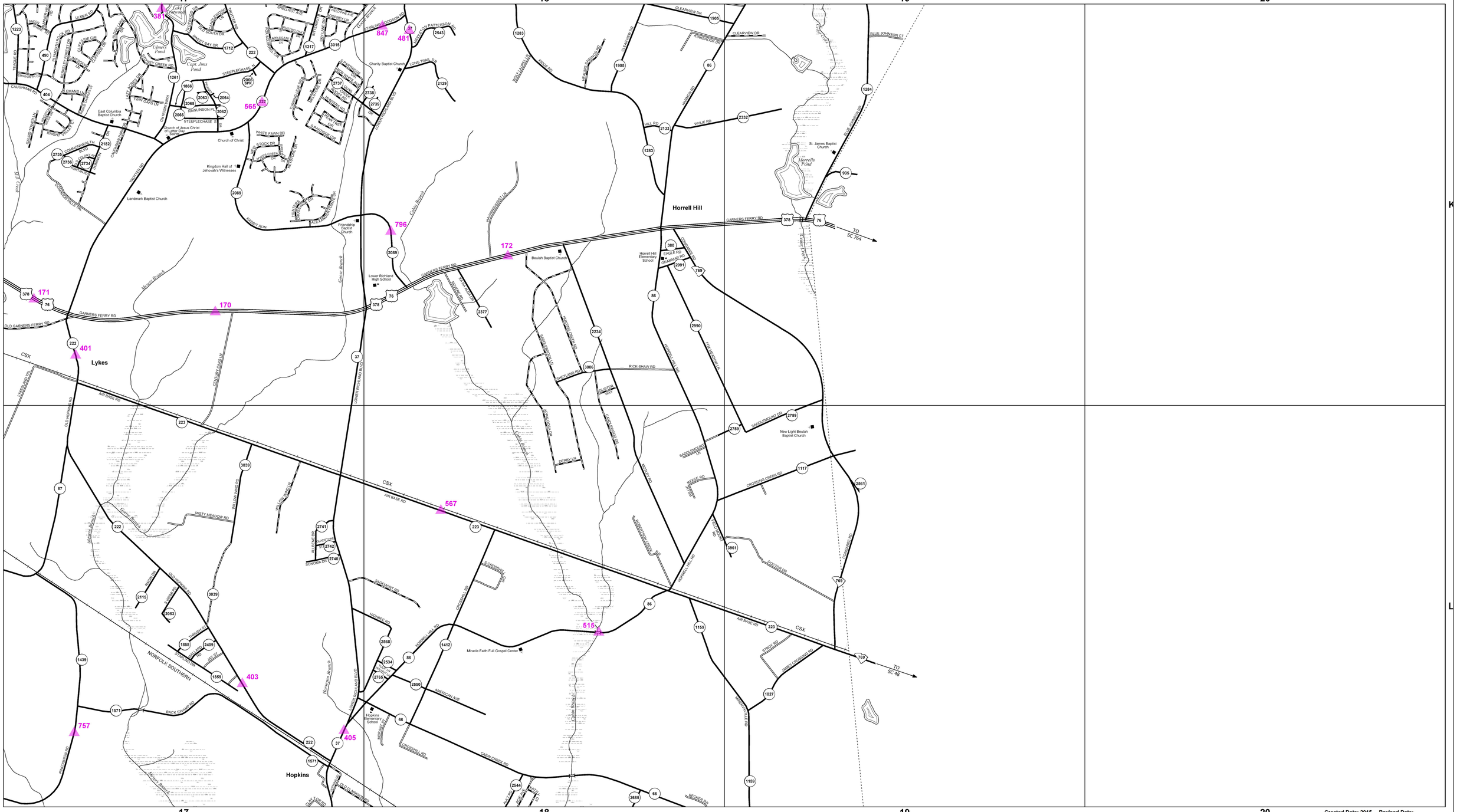

TRAFFIC FLOW MAP

SHEET 26

COLUMBIA URBAN AREA

PREPARED BY THE
SOUTH CAROLINA DEPARTMENT OF TRANSPORTATION
IN COOPERATION WITH THE
U.S. DEPARTMENT OF TRANSPORTATION
FEDERAL HIGHWAY ADMINISTRATION

MARCH 2012

0.25 0.00 0.25 0.50 Miles
1320 0 1320 Feet

SCDOT

The South Carolina Department of Transportation makes no representations or warranties, implied or expressed, concerning the accuracy, completeness, reliability, or suitability, for any particular purpose of the information and data contained on this map or any information furnished in connection herewith.

For ordering information, please contact:
South Carolina Department of Transportation
Engineering Publications Sales Office
955 Park Street - Room G-19B
Columbia, SC 29201 (803) 737-4533
E-mail: engrpubsales@scdot.org

For comments concerning this map, please contact:
GIS/Mapping - (803) 737-1677
E-mail: GISMapping@scdot.org

ROAD SYSTEM

- INTERSTATE
- U.S. ROUTE
- S.C. ROUTE
- SECONDARY ROUTE
- EXIT NUMBER
- INTERSTATE
- U.S. & S.C. (TWO-LANE, MULTI-LANE DIVIDED)
- SECONDARY (PAVED, UNPAVED)
- COUNTY (PAVED, UNPAVED)
- PRIVATE
- RAILROAD
- GENERAL HIGHWAY BRIDGE (BETWEEN 20' - 150')

BRIDGES OVER 150' SHOWN ACTUAL LENGTH

BOUNDARY & HYDROGRAPHY

- NARROW STREAM
- WIDE STREAM OR RIVER
- RESERVOIR, POND OR LAKE
- WETLAND OR MARSH
- STATE LINE
- COUNTY LINE
- INCORPORATED AREA
- EXTENT OF LARGE SCALE MAP
- MILITARY INSTALLATIONS AND GOVERNMENT INSTITUTIONS
- NATIONAL AND STATE FORESTS, STATE PARKS, AND NATIONAL WILDLIFE REFUGES

MAP FEATURES

- PARK AND RIDE
- ARMORY
- CHURCH
- CHURCH AND CEMETERY
- COURTHOUSE
- AIRPORT COMPLETE FACILITIES
- SCDOT DISTRICT OFFICE / MAINTENANCE SHOP
- HOSPITAL
- SCHOOL
- POINT OF INTEREST
- CEMETERY
- WELCOME CENTER AND REST AREA
- AIRPORT LIMITED FACILITIES

TRAFFIC

STATION NUMBER..... 111

TRAFFIC COUNT STATION.....

N W E S

1 2 3 4 5 6 7 8 9 10 11 12 13 14 15 16 17 18 19 20 21 22 23 24 25 26 27 28 29 30 31 32

Created Date: 2015 Revised Date:

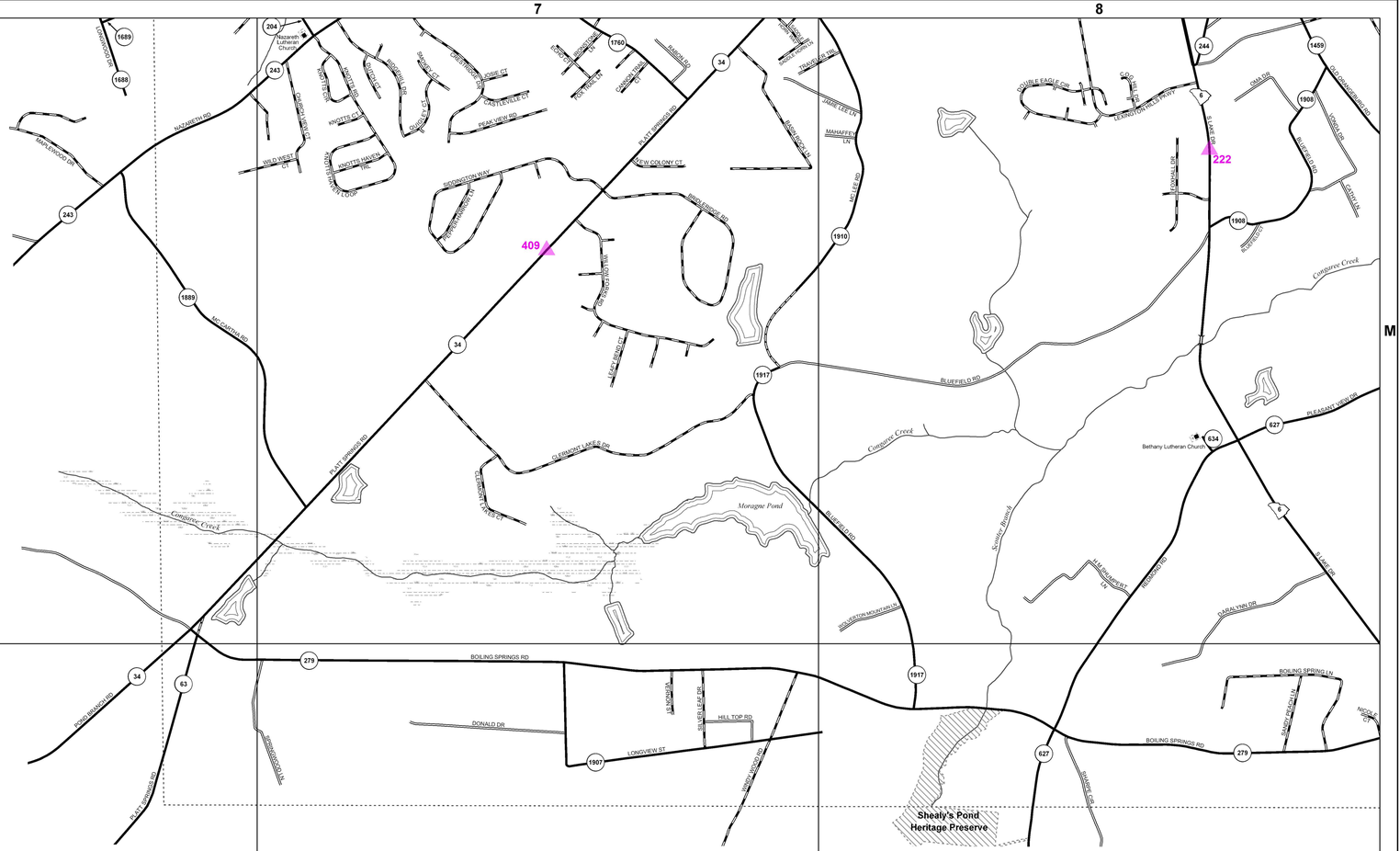

5 6 7 8

M N

TRAFFIC FLOW MAP
SHEET 27
COLUMBIA URBAN AREA

PREPARED BY THE
SOUTH CAROLINA DEPARTMENT OF TRANSPORTATION
IN COOPERATION WITH THE
U.S. DEPARTMENT OF TRANSPORTATION
FEDERAL HIGHWAY ADMINISTRATION

MARCH 2012

0.25 0.00 0.25 0.50 Miles
1320 0 1320 Feet

SCDOT

www.scdot.org

The South Carolina Department of Transportation makes no representations or warranties, implied or expressed, concerning the accuracy, completeness, reliability, or suitability, for any particular purpose of the information and data contained on this map or any information furnished in connection herewith.

For ordering information, please contact:
South Carolina Department of Transportation
Engineering Publications Sales Office
955 Park Street - Room G-19B
Columbia, SC 29201 (803) 737-4533
E-mail: engrpubsales@scdot.org

For comments concerning this map, please contact:
GIS/Mapping - (803) 737-1677
E-mail: GISMapping@scdot.org

ROAD SYSTEM

- INTERSTATE
- U.S. ROUTE
- S.C. ROUTE
- SECONDARY ROUTE
- EXIT NUMBER
- INTERSTATE
- U.S. & S.C. — TWO-LANE; MULTI-LANE DIVIDED; PAVED; UNPAVED
- SECONDARY — PAVED; UNPAVED
- COUNTY — PAVED; UNPAVED
- PRIVATE
- RAILROAD
- GENERAL HIGHWAY BRIDGE (BETWEEN 20' - 150')
  BRIDGES OVER 150' SHOWN ACTUAL LENGTH

BOUNDARY & HYDROGRAPHY

- NARROW STREAM
- WIDE STREAM OR RIVER
- RESERVOIR, POND OR LAKE
- WETLAND OR MARSH
- STATE LINE
- COUNTY LINE
- INCORPORATED AREA
- EXTENT OF LARGE SCALE MAP
- MILITARY INSTALLATIONS AND GOVERNMENT INSTITUTIONS
- NATIONAL AND STATE FORESTS, STATE PARKS, AND NATIONAL WILDLIFE REFUGES

MAP FEATURES

- PARK AND RIDE
- ARMORY
- CHURCH
- CHURCH AND CEMETERY
- COURTHOUSE
- AIRPORT COMPLETE FACILITIES
- SCDOT DISTRICT OFFICE / MAINTENANCE SHOP
- HOSPITAL
- SCHOOL
- POINT OF INTEREST
- CEMETERY
- WELCOME CENTER AND REST AREA
- AIRPORT LIMITED FACILITIES

TRAFFIC

STATION NUMBER..... 111

TRAFFIC COUNT STATION.....

N W E S

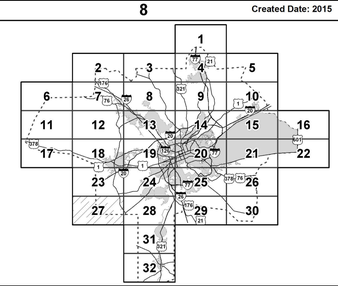

Created Date: 2015 Revised Date:



TRAFFIC FLOW MAP
SHEET 28
COLUMBIA URBAN AREA

PREPARED BY THE
SOUTH CAROLINA DEPARTMENT OF TRANSPORTATION
IN COOPERATION WITH THE
U.S. DEPARTMENT OF TRANSPORTATION
FEDERAL HIGHWAY ADMINISTRATION

MARCH 2012

0.25 0.00 0.25 0.50 Miles
1320 0 1320 Feet

SCDOT

The South Carolina Department of Transportation makes no representations or warranties, implied or expressed, concerning the accuracy, completeness, reliability, or suitability, for any particular purpose of the information and data contained on this map or any information furnished in connection herewith.

For ordering information, please contact:
South Carolina Department of Transportation
Engineering Publications Sales Office
955 Park Street - Room G-19B
Columbia, SC 29201 (803) 737-4533
E-mail: engrpubsales@scdot.org

For comments concerning this map, please contact:
GIS/Mapping - (803) 737-1677
E-mail: GISMapping@scdot.org

ROAD SYSTEM
INTERSTATE
U.S. ROUTE
S.C. ROUTE
SECONDARY ROUTE
EXIT NUMBER
INTERSTATE
U.S. & S.C. TWO-LANE / MULTI-LANE DIVIDED / SECONDARY PAVED / UNPAVED
COUNTY PAVED / UNPAVED
PRIVATE
RAILROAD
GENERAL HIGHWAY BRIDGE (BETWEEN 20' - 150')
BRIDGES OVER 150' SHOWN ACTUAL LENGTH

BOUNDARY & HYDROGRAPHY
NARROW STREAM
WIDE STREAM OR RIVER
RESERVOIR, POND OR LAKE
WETLAND OR MARSH
STATE LINE
COUNTY LINE
INCORPORATED AREA
EXTENT OF LARGE SCALE MAP
MILITARY INSTALLATIONS AND GOVERNMENT INSTITUTIONS
NATIONAL AND STATE FORESTS, STATE PARKS, AND NATIONAL WILDLIFE REFUGES

MAP FEATURES
PARK AND RIDE
ARMORY
CHURCH
CHURCH AND CEMETERY
COURTHOUSE
AIRPORT COMPLETE FACILITIES
SCDOT DISTRICT OFFICE / MAINTENANCE SHOP
HOSPITAL
SCHOOL
POINT OF INTEREST
CEMETERY
WELCOME CENTER AND REST AREA
AIRPORT LIMITED FACILITIES

TRAFFIC
STATION NUMBER..... 111
TRAFFIC COUNT STATION.....

N W E S

1 2 3 4 5 6 7 8 9 10 11 12 13 14 15 16 17 18 19 20 21 22 23 24 25 26 27 28 29 30 31 32

Created Date: 2015 Revised Date:

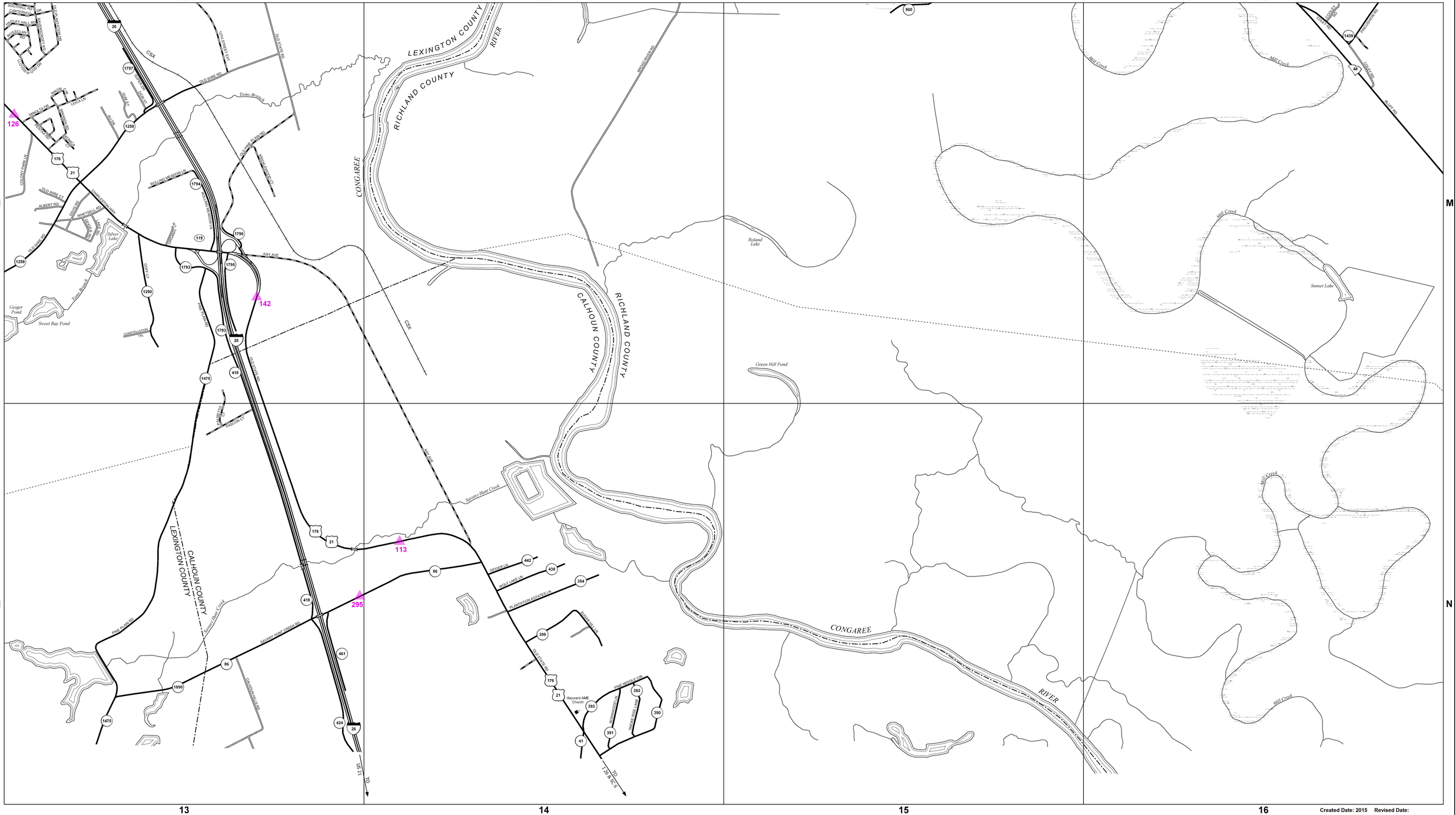

Created Date: 2015 Revised Date:

TRAFFIC FLOW MAP

SHEET 29

COLUMBIA URBAN AREA

PREPARED BY THE
SOUTH CAROLINA DEPARTMENT OF TRANSPORTATION
IN COOPERATION WITH THE
U.S. DEPARTMENT OF TRANSPORTATION
FEDERAL HIGHWAY ADMINISTRATION

MARCH 2012

0.25 0.00 0.25 0.50 Miles
1320 0 1320 Feet

SCDOT

The South Carolina Department of Transportation makes no representations or warranties, implied or expressed, concerning the accuracy, completeness, reliability, or suitability, for any particular purpose of the information and data contained on this map or any information furnished in connection herewith.

For ordering information, please contact:
South Carolina Department of Transportation
Engineering Publications Sales Office
955 Park Street - Room G-19B
Columbia, SC 29201 (803) 737-4533
E-mail: engrpubsales@scdot.org

For comments concerning this map, please contact:
GIS/Mapping - (803) 737-1677
E-mail: GISMapping@scdot.org

ROAD SYSTEM

INTERSTATE - - - - - - - - - - - - - - - - 999
U.S. ROUTE - - - - - - - - - - - - - - - - 999
S.C. ROUTE - - - - - - - - - - - - - - - - 999
SECONDARY ROUTE - - - - - - 9999
EXIT NUMBER - - - - - - - - - - - - - - - 999
INTERSTATE - - - - - - - - - - - - - - - -
U.S. & S.C. { TWO-LANE - - - / MULTI-LANE - - / DIVIDED - - - - -
SECONDARY { PAVED - - - - - / UNPAVED - - -
COUNTY { PAVED - - - - - - - - / UNPAVED - - - - - -
PRIVATE - - - - - - - - - - - - - - - - -
RAILROAD - - - - - - - - - - - - - - - -
GENERAL HIGHWAY BRIDGE (BETWEEN 20' - 150') - - - - - - - - - -
BRIDGES OVER 150' SHOWN ACTUAL LENGTH

BOUNDARY & HYDROGRAPHY

NARROW STREAM - - - - - - - - - - - - - -
WIDE STREAM OR RIVER - - - - - - - - -
RESERVOIR, POND OR LAKE - - - -
WETLAND OR MARSH - - - - - - - - - -
STATE LINE - - - - - - - - - - - - - - - -
COUNTY LINE - - - - - - - - - - - - - - -
INCORPORATED AREA - - - - - - - - - -
EXTENT OF LARGE SCALE MAP - -
MILITARY INSTALLATIONS AND GOVERNMENT INSTITUTIONS - -
NATIONAL AND STATE FORESTS, STATE PARKS, AND NATIONAL WILDLIFE REFUGES - - - - - - - - -

MAP FEATURES

PARK AND RIDE - - HOSPITAL - - - - - - - - -
ARMORY - - - - - - - - SCHOOL - - - - - - - - - -
CHURCH - - - - - - - - POINT OF INTEREST- -
CHURCH AND CEMETERY - - - - - - CEMETERY - - - - - - - -
COURTHOUSE - - - - WELCOME CENTER - - AND REST AREA
AIRPORT COMPLETE FACILITIES - - - - - AIRPORT LIMITED FACILITIES - - - - - -
SCDOT DISTRICT OFFICE / MAINTENANCE SHOP - - - - - - - - - - - - - - - - -

TRAFFIC

STATION NUMBER..... 111

TRAFFIC COUNT STATION.....

N
W E
S

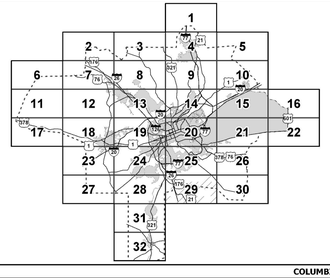

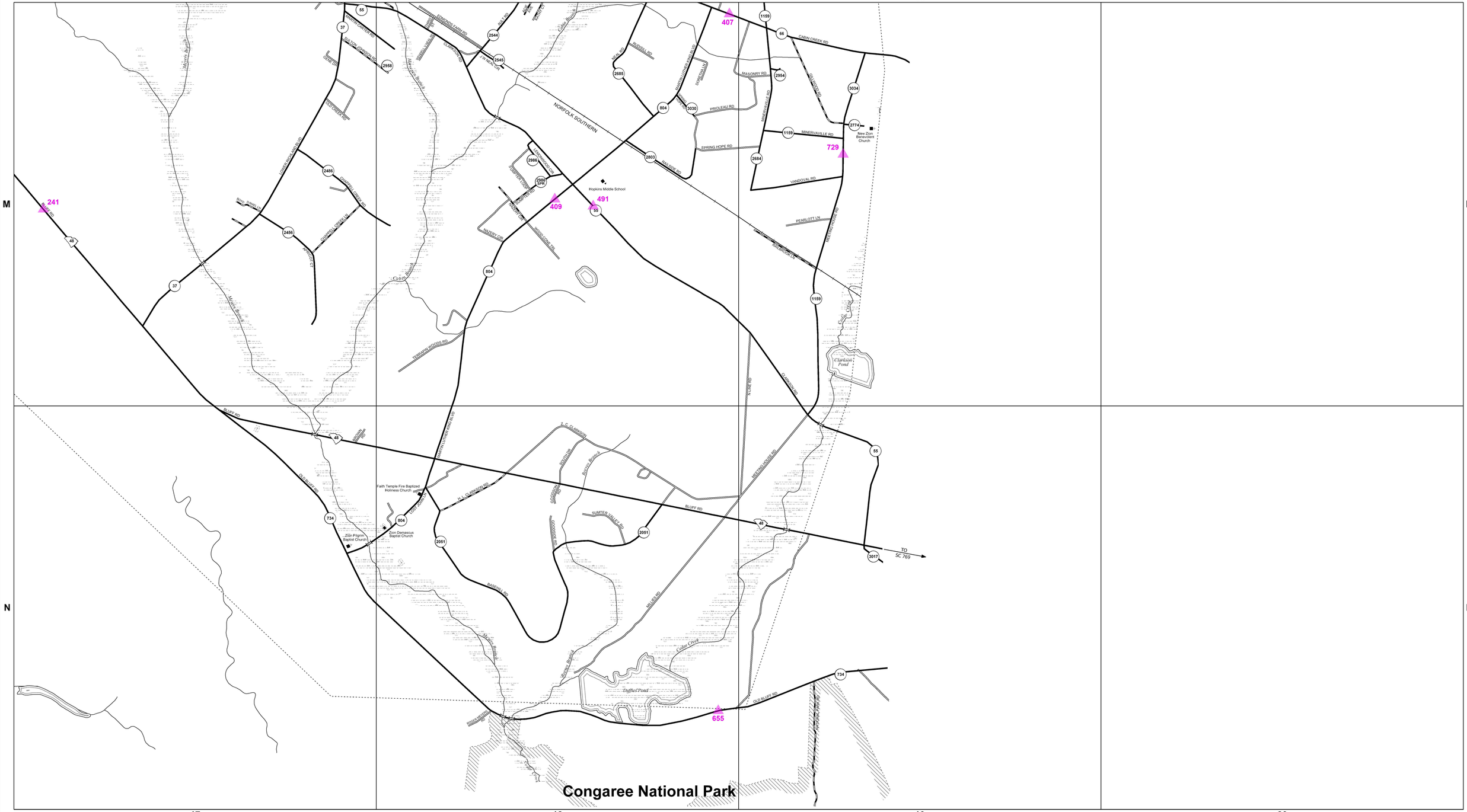
17
18
19
20
M
N
241
409
491
407
729
655
Hopkins Middle School
New Zion Benevolent Church
Faith Temple Fire Baptized Holiness Church
Zion Pilgrim Baptist Church
Zion Demascus Baptist Church
Clarkson Pond
Duffie Pond
Congaree National Park
NORFOLK SOUTHERN
BLUFF RD
CLARKSON RD
CABIN CREEK RD
MINERVAVILLE RD
PRIOLEAU RD
SPRING HOPE RD
VANDIVAL RD
MASONRY RD
PEARLOTT LN
RIVERHOUSE RD
KLINE RD
TERRAPIN WOODS RD
OLD BLUFF RD
H. C. CLARKSON RD
T. C. CLARKSON
SUMTER VALLEY RD
GOODRICH RD
MILES RD
RAGSDALE RD
HAMPTON HYNES MEMORIAL RD
LOWER RICHLAND BLVD
CAMPBELL CREEK RD
CHERRYFIELD TER LN
SUNSET CHARLES DR
DUNE DR
DEERCREEK DR
STEPHENS CLEMON RD
ALLEN RD
ATKINS RD
MEARS RD
MARSHALL RD
DOROTHEA LN
NORTH LUDLOW FARM LN
ANNANDALE DR
HAMPTON CREEK DR
SCOTLAND DR
WATER CIR
ROSEWOOD DR
ROSEWOOD LN
RIVER BIRCH LN
ROAD RUNNER LN
Cabin Branch
Cedar Creek
Marsh Branch
Beaver Branch
Dutch Branch
Cedar Creek
Cedar Creek
Cedar Creek

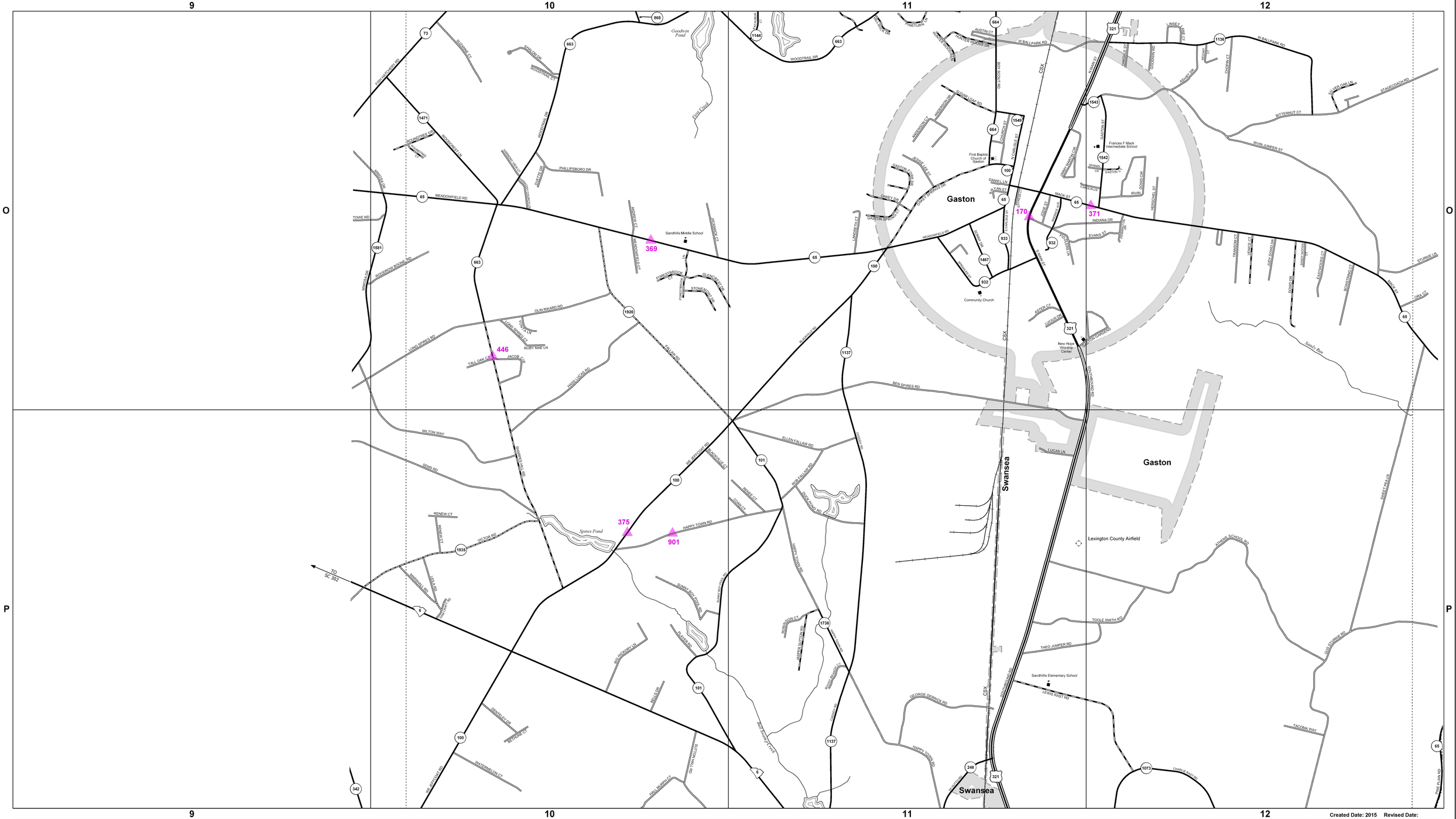

TRAFFIC FLOW MAP

SHEET 31

COLUMBIA URBAN AREA

PREPARED BY THE
SOUTH CAROLINA DEPARTMENT OF TRANSPORTATION
IN COOPERATION WITH THE
U.S. DEPARTMENT OF TRANSPORTATION
FEDERAL HIGHWAY ADMINISTRATION

MARCH 2012

0.25 0.00 0.25 0.50 Miles
1320 0 1320 Feet

SCDOT

The South Carolina Department of Transportation makes no representations or warranties, implied or expressed, concerning the accuracy, completeness, reliability, or suitability, for any particular purpose of the information and data contained on this map or any information furnished in connection herewith.

For ordering information, please contact:
South Carolina Department of Transportation
Engineering Publications Sales Office
955 Park Street - Room G-19B
Columbia, SC 29201 (803) 737-4533
E-mail: engrpubsales@scdot.org

For comments concerning this map, please contact:
GIS/Mapping - (803) 737-1677
E-mail: GISMapping@scdot.org

ROAD SYSTEM

- INTERSTATE
- U.S. ROUTE
- S.C. ROUTE
- SECONDARY ROUTE
- EXIT NUMBER
- INTERSTATE
- U.S. & S.C. (TWO-LANE, MULTI-LANE DIVIDED, PAVED, UNPAVED)
- SECONDARY (PAVED, UNPAVED)
- COUNTY (PAVED, UNPAVED)
- PRIVATE
- RAILROAD
- GENERAL HIGHWAY BRIDGE (BETWEEN 20' - 150')

BRIDGES OVER 150' SHOWN ACTUAL LENGTH

BOUNDARY & HYDROGRAPHY

- NARROW STREAM
- WIDE STREAM OR RIVER
- RESERVOIR, POND OR LAKE
- WETLAND OR MARSH
- STATE LINE
- COUNTY LINE
- INCORPORATED AREA
- EXTENT OF LARGE SCALE MAP
- MILITARY INSTALLATIONS AND GOVERNMENT INSTITUTIONS
- NATIONAL AND STATE FORESTS, STATE PARKS, AND NATIONAL WILDLIFE REFUGES

MAP FEATURES

- PARK AND RIDE
- ARMORY
- CHURCH
- CHURCH AND CEMETERY
- COURTHOUSE
- AIRPORT COMPLETE FACILITIES
- SCDOT DISTRICT OFFICE / MAINTENANCE SHOP
- HOSPITAL
- SCHOOL
- POINT OF INTEREST
- CEMETERY
- WELCOME CENTER AND REST AREA
- AIRPORT LIMITED FACILITIES

TRAFFIC

STATION NUMBER..... 111

TRAFFIC COUNT STATION.....

N W E S

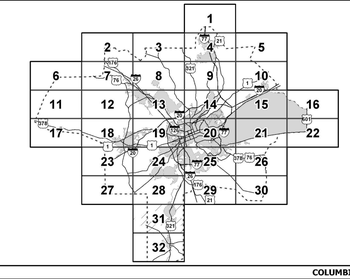

Created Date: 2015 Revised Date:



TRAFFIC FLOW MAP
SHEET 32
COLUMBIA URBAN AREA

PREPARED BY THE
SOUTH CAROLINA DEPARTMENT OF TRANSPORTATION
IN COOPERATION WITH THE
U.S. DEPARTMENT OF TRANSPORTATION
FEDERAL HIGHWAY ADMINISTRATION

MARCH 2012

0.25 0.00 0.25 0.50 Miles
1320 0 1320 Feet

SCDOT

www.scdot.org

The South Carolina Department of Transportation makes no representations or warranties, implied or expressed, concerning the accuracy, completeness, reliability, or suitability, for any particular purpose of the information and data contained on this map or any information furnished in connection herewith.

For ordering information, please contact:
South Carolina Department of Transportation
Engineering Publications Sales Office
955 Park Street - Room G-19B
Columbia, SC 29201 (803) 737-4533
E-mail: engrpubsales@scdot.org

For comments concerning this map, please contact:
GIS/Mapping - (803) 737-1677
E-mail: GISMapping@scdot.org

ROAD SYSTEM
INTERSTATE
U.S. ROUTE
S.C. ROUTE
SECONDARY ROUTE
EXIT NUMBER
INTERSTATE
U.S. & S.C. — TWO-LANE, MULTI-LANE DIVIDED, PAVED, UNPAVED
SECONDARY — PAVED, UNPAVED
COUNTY — PAVED, UNPAVED
PRIVATE
RAILROAD
GENERAL HIGHWAY BRIDGE (BETWEEN 20' - 150')
BRIDGES OVER 150' SHOWN ACTUAL LENGTH

BOUNDARY & HYDROGRAPHY
NARROW STREAM
WIDE STREAM OR RIVER
RESERVOIR, POND OR LAKE
WETLAND OR MARSH
STATE LINE
COUNTY LINE
INCORPORATED AREA
EXTENT OF LARGE SCALE MAP
MILITARY INSTALLATIONS AND GOVERNMENT INSTITUTIONS
NATIONAL AND STATE FORESTS, STATE PARKS, AND NATIONAL WILDLIFE REFUGES

MAP FEATURES
PARK AND RIDE
ARMORY
CHURCH
CHURCH AND CEMETERY
COURTHOUSE
AIRPORT COMPLETE FACILITIES
SCDOT DISTRICT OFFICE / MAINTENANCE SHOP
HOSPITAL
SCHOOL
POINT OF INTEREST
CEMETERY
WELCOME CENTER AND REST AREA
AIRPORT LIMITED FACILITIES

TRAFFIC
STATION NUMBER..... 111
TRAFFIC COUNT STATION.....

N W E S

1 2 3 4 5 6 7 8 9 10 11 12 13 14 15 16 17 18 19 20 21 22 23 24 25 26 27 28 29 30 31 32

Created Date: 2015 Revised Date: