


**FUNCTIONAL CLASSIFICATION**

SHEET 1

**COLUMBIA URBAN AREA**

PREPARED BY THE  
SOUTH CAROLINA DEPARTMENT OF TRANSPORTATION  
IN COOPERATION WITH THE  
U.S. DEPARTMENT OF TRANSPORTATION  
FEDERAL HIGHWAY ADMINISTRATION

October 2025



**URBAN FUNCTIONAL CLASSIFICATION**

- INTERSTATES ----- Blue line
- FREEWAYS & EXPRESSWAYS -- Brown line
- PRINCIPLE ARTERIALS ----- Red line
- MINOR ARTERIALS ----- Green line
- MAJOR COLLECTORS ----- Purple line
- MINOR COLLECTORS ----- Yellow line
- PROPOSED ROUTES ----- Dashed in color of Functional Classification

**ROAD SYSTEM**

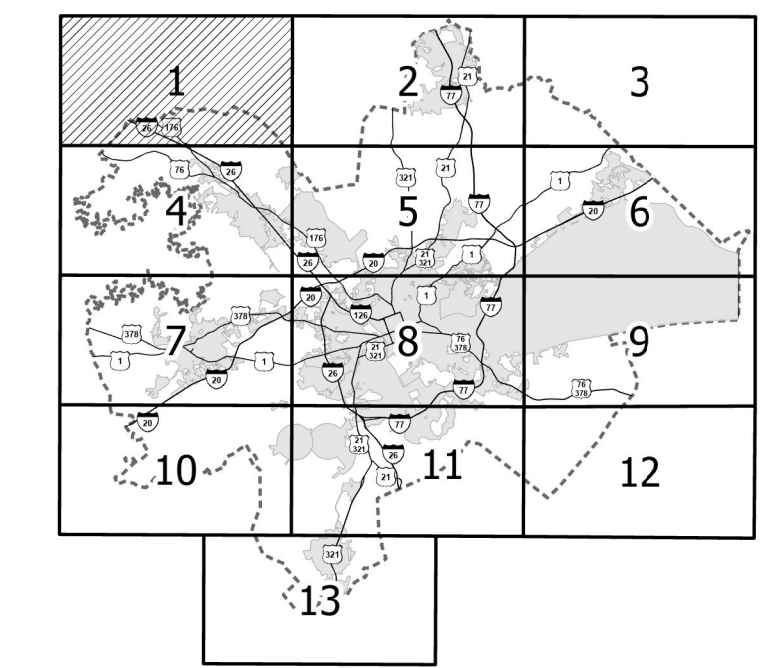
- INTERSTATE ----- Interstate shield
- U.S. ROUTE ----- U.S. Route shield
- S.C. ROUTE ----- S.C. Route shield
- SECONDARY ROUTE ----- Secondary route shield
- EXIT NUMBER ----- Exit number shield
- LOCAL ROUTE ----- Local route shield
- INTERSTATE ----- L-999
- MULTI-LANE HIGHWAY ----- Thick solid line
- TWO-LANE HIGHWAY ----- Thin solid line
- DIVIDED HIGHWAY ----- Line with double dashes
- UNPAVED HIGHWAY ----- Line with single dashes
- PAVED COUNTY ----- Line with double dashes
- UNPAVED COUNTY ----- Line with single dashes
- PRIVATE ----- Dotted line

**HYDROGRAPHY**

- RIVER ----- Blue wavy line
- LAKES ----- Blue irregular shape

**BOUNDARY**

- STATE LINE ----- Dashed line
- COUNTY LINE ----- Dotted line
- URBAN AREA ----- Dashed line
- GOVERNMENT PROPERTY ----- Line with diagonal dashes
- MUNICIPAL AREAS ----- Line with horizontal dashes



**Approved**  
**For Division Administrator**

**By:**

**Federal Highway Administration**




**FUNCTIONAL CLASSIFICATION**

SHEET 2

**COLUMBIA URBAN AREA**

PREPARED BY THE  
SOUTH CAROLINA DEPARTMENT OF TRANSPORTATION  
IN COOPERATION WITH THE  
U.S. DEPARTMENT OF TRANSPORTATION  
FEDERAL HIGHWAY ADMINISTRATION

October 2025



**URBAN FUNCTIONAL CLASSIFICATION**

- INTERSTATES .....
- FREEWAYS & EXPRESSWAYS ..
- PRINCIPLE ARTERIALS .....
- MINOR ARTERIALS .....
- MAJOR COLLECTORS .....
- MINOR COLLECTORS .....
- PROPOSED ROUTES ..... Dashed in color of Functional Classification

**ROAD SYSTEM**

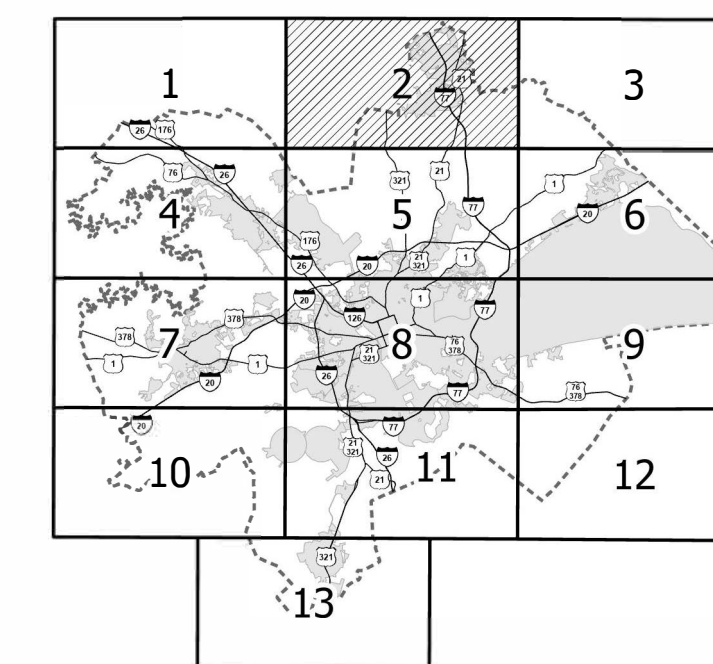
- INTERSTATE .....
- U.S. ROUTE .....
- S.C. ROUTE .....
- SECONDARY ROUTE .....
- EXIT NUMBER .....
- LOCAL ROUTE .....
- INTERSTATE .....
- MULTI-LANE HIGHWAY .....
- TWO-LANE HIGHWAY .....
- DIVIDED HIGHWAY .....
- UNPAVED HIGHWAY .....
- PAVED COUNTY .....
- UNPAVED COUNTY .....
- PRIVATE .....

**HYDROGRAPHY**

- RIVER .....
- LAKES .....

**BOUNDARY**

- STATE LINE .....
- COUNTY LINE .....
- URBAN AREA .....
- GOVERNMENT PROPERTY .....
- MUNICIPAL AREAS .....



**Approved**  
**For Division Administrator**

**By:**  
**Federal Highway Administration**




**FUNCTIONAL CLASSIFICATION**

SHEET 3

**COLUMBIA URBAN AREA**

PREPARED BY THE  
SOUTH CAROLINA DEPARTMENT OF TRANSPORTATION  
IN COOPERATION WITH THE  
U.S. DEPARTMENT OF TRANSPORTATION  
FEDERAL HIGHWAY ADMINISTRATION

October 2025



**URBAN FUNCTIONAL CLASSIFICATION**

- INTERSTATES .....
- FREEWAYS & EXPRESSWAYS ..
- PRINCIPLE ARTERIALS .....
- MINOR ARTERIALS .....
- MAJOR COLLECTORS .....
- MINOR COLLECTORS .....
- PROPOSED ROUTES ..... Dashed in color of Functional Classification

**ROAD SYSTEM**

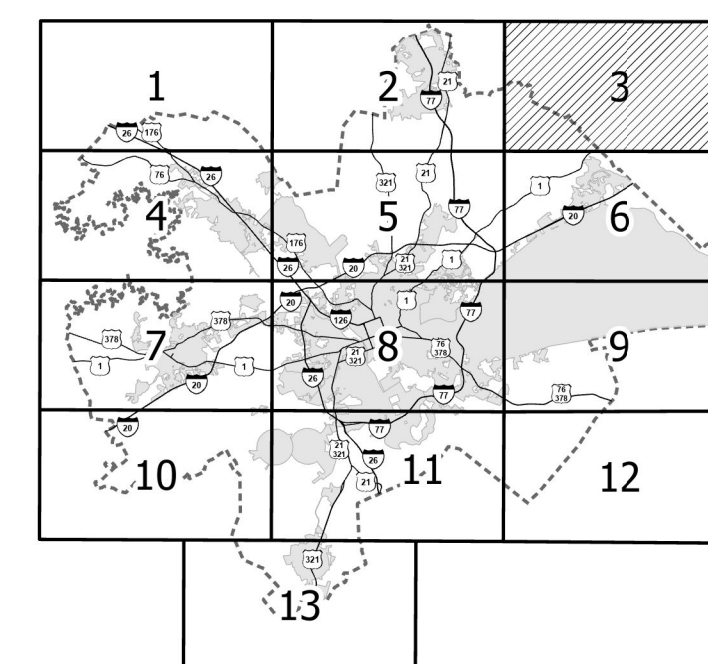
- INTERSTATE .....
- U.S. ROUTE .....
- S.C. ROUTE .....
- SECONDARY ROUTE .....
- EXIT NUMBER .....
- LOCAL ROUTE .....
- INTERSTATE HIGHWAY .....
- MULTI-LANE HIGHWAY .....
- TWO-LANE HIGHWAY .....
- DIVIDED HIGHWAY .....
- UNPAVED HIGHWAY .....
- PAVED COUNTY .....
- UNPAVED COUNTY .....
- PRIVATE .....

**HYDROGRAPHY**

- RIVER .....
- LAKES .....

**BOUNDARY**

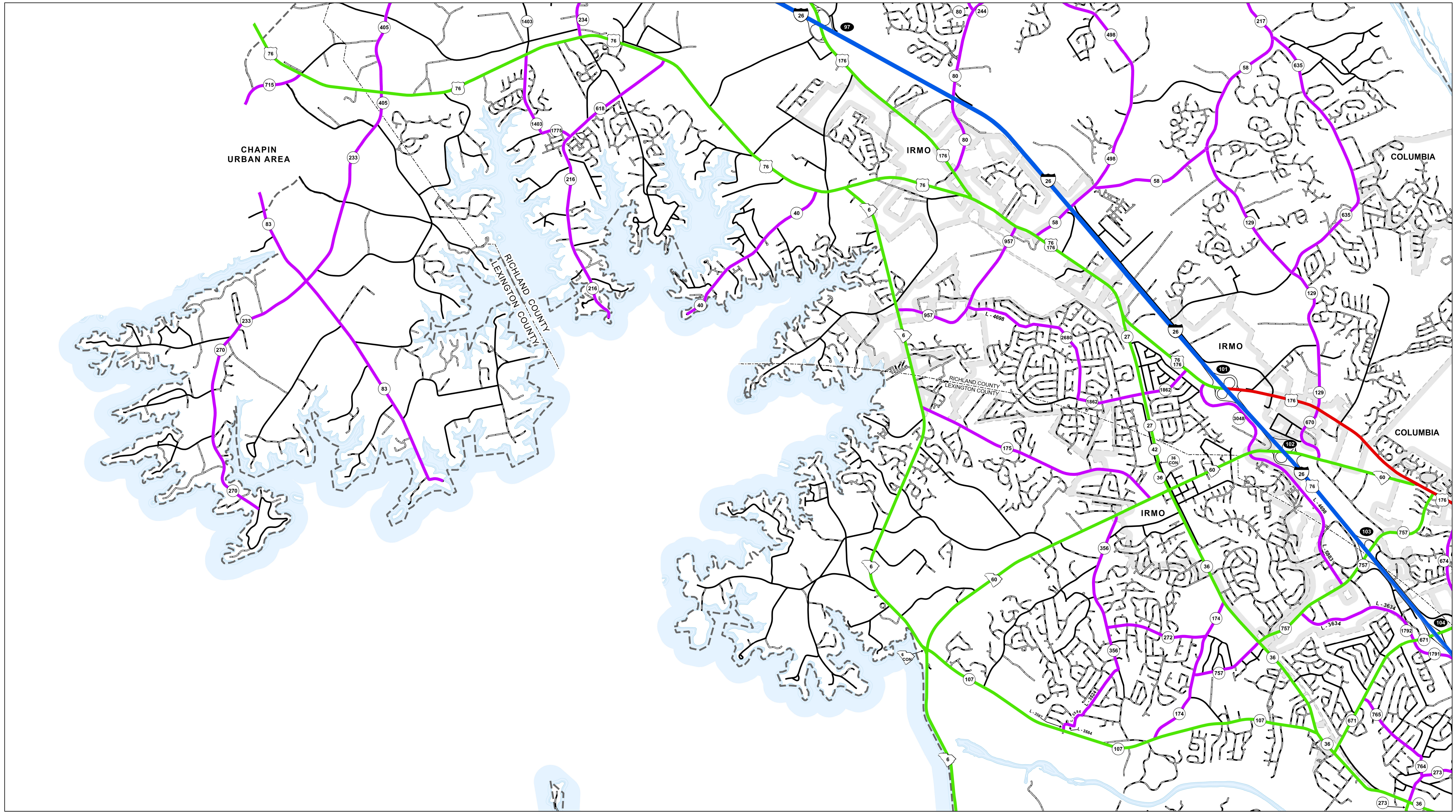
- STATE LINE .....
- COUNTY LINE .....
- URBAN AREA .....
- GOVERNMENT PROPERTY .....
- MUNICIPAL AREAS .....



Approved  
For Division Administrator

By:

Federal Highway Administration



**FUNCTIONAL CLASSIFICATION**

SHEET 4

**COLUMBIA URBAN AREA**

PREPARED BY THE  
SOUTH CAROLINA DEPARTMENT OF TRANSPORTATION  
IN COOPERATION WITH THE  
U.S. DEPARTMENT OF TRANSPORTATION  
FEDERAL HIGHWAY ADMINISTRATION

October 2025

**URBAN FUNCTIONAL CLASSIFICATION**

- INTERSTATES ..... Blue
- FREEWAYS & EXPRESSWAYS ..... Orange
- PRINCIPLE ARTERIALS ..... Red
- MINOR ARTERIALS ..... Green
- MAJOR COLLECTORS ..... Purple
- MINOR COLLECTORS ..... Yellow
- PROPOSED ROUTES ..... Dashed in color of Functional Classification

**ROAD SYSTEM**

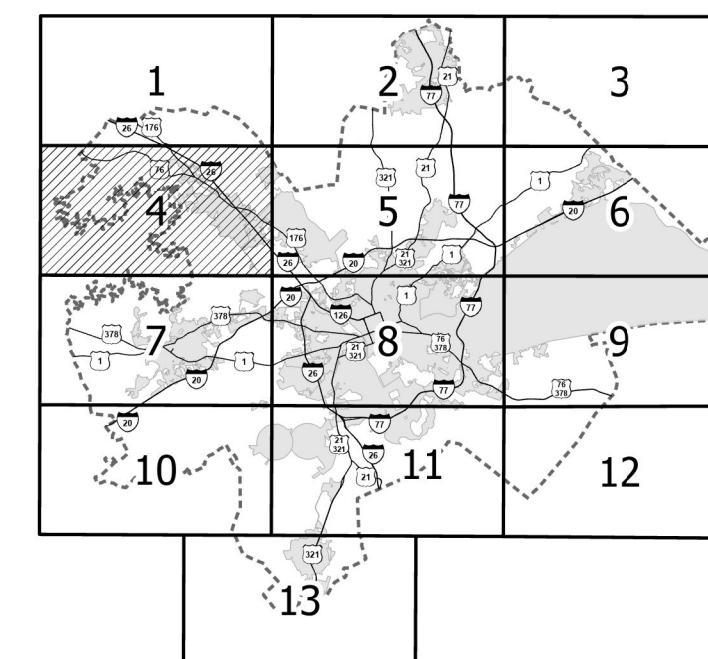
- INTERSTATE ..... I-95
- U.S. ROUTE ..... U.S. 76
- S.C. ROUTE ..... S.C. 176
- SECONDARY ROUTE ..... S.C. 27
- EXIT NUMBER ..... 176
- LOCAL ROUTE ..... L-999
- INTERSTATE ..... I-95
- MULTI-LANE HIGHWAY ..... L-384
- TWO-LANE HIGHWAY ..... L-384
- DIVIDED HIGHWAY ..... L-384
- UNPAVED HIGHWAY ..... L-384
- PAVED COUNTY ..... L-384
- UNPAVED COUNTY ..... L-384
- PRIVATE ..... L-384

**HYDROGRAPHY**

- RIVER ..... Blue
- LAKES ..... Blue

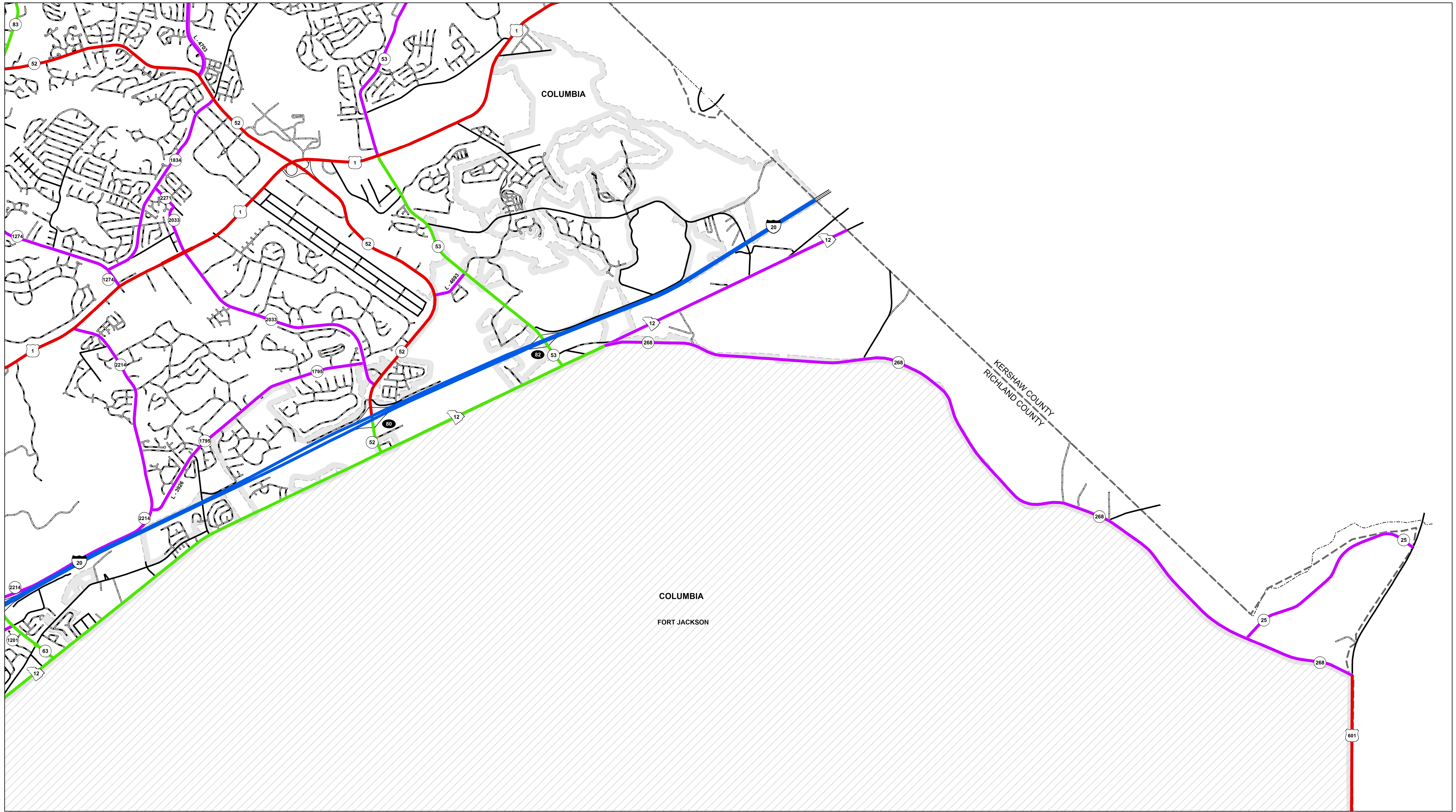
**BOUNDARY**

- STATE LINE ..... Dashed
- COUNTY LINE ..... Dashed
- URBAN AREA ..... Dashed
- GOVERNMENT PROPERTY ..... Dashed
- MUNICIPAL AREAS ..... Dashed



**Approved**  
**For Division Administrator**  
  
**By:**  
  
**Federal Highway Administration**






**FUNCTIONAL CLASSIFICATION**

SHEET 6

**COLUMBIA URBAN AREA**

PREPARED BY THE  
SOUTH CAROLINA DEPARTMENT OF TRANSPORTATION  
IN COOPERATION WITH THE  
U.S. DEPARTMENT OF TRANSPORTATION  
FEDERAL HIGHWAY ADMINISTRATION

October 2025



**URBAN FUNCTIONAL CLASSIFICATION**

- INTERSTATES - - - - - Blue
- FREEWAYS & EXPRESSWAYS - - - - - Brown
- PRINCIPLE ARTERIALS - - - - - Red
- MINOR ARTERIALS - - - - - Green
- MAJOR COLLECTORS - - - - - Magenta
- MINOR COLLECTORS - - - - - Yellow
- PROPOSED ROUTES - - - - - Dashed in color of Functional Classification

**ROAD SYSTEM**

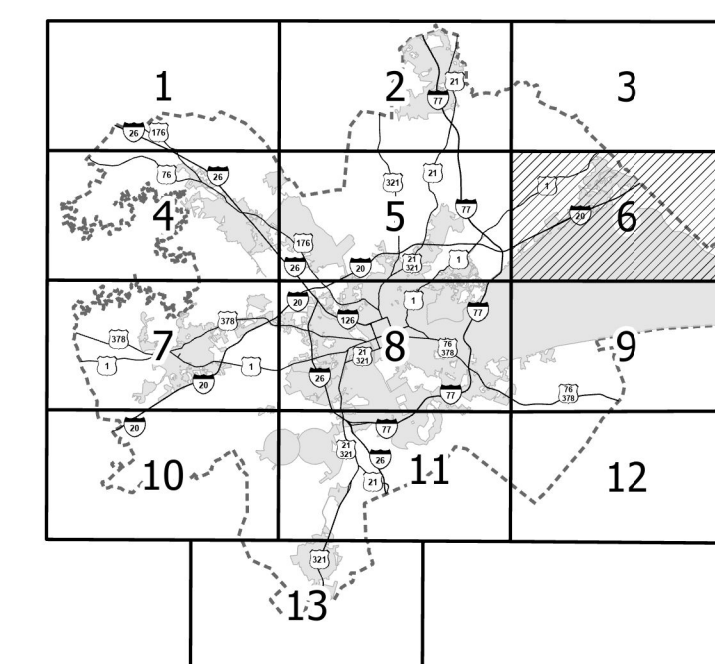
- INTERSTATE - - - - - Interstate shield
- U.S. ROUTE - - - - - U.S. route shield
- S.C. ROUTE - - - - - S.C. route shield
- SECONDARY ROUTE - - - - - Secondary route shield
- EXIT NUMBER - - - - - Exit number shield
- LOCAL ROUTE - - - - - Local route shield
- INTERSTATE - - - - - Interstate symbol
- MULTI-LANE HIGHWAY - - - - - Multi-lane highway symbol
- TWO-LANE HIGHWAY - - - - - Two-lane highway symbol
- DIVIDED HIGHWAY - - - - - Divided highway symbol
- UNPAVED HIGHWAY - - - - - Unpaved highway symbol
- PAVED COUNTY - - - - - Paved county symbol
- UNPAVED COUNTY - - - - - Unpaved county symbol
- PRIVATE - - - - - Private symbol

**HYDROGRAPHY**

- RIVER - - - - - River symbol
- LAKES - - - - - Lake symbol

**BOUNDARY**

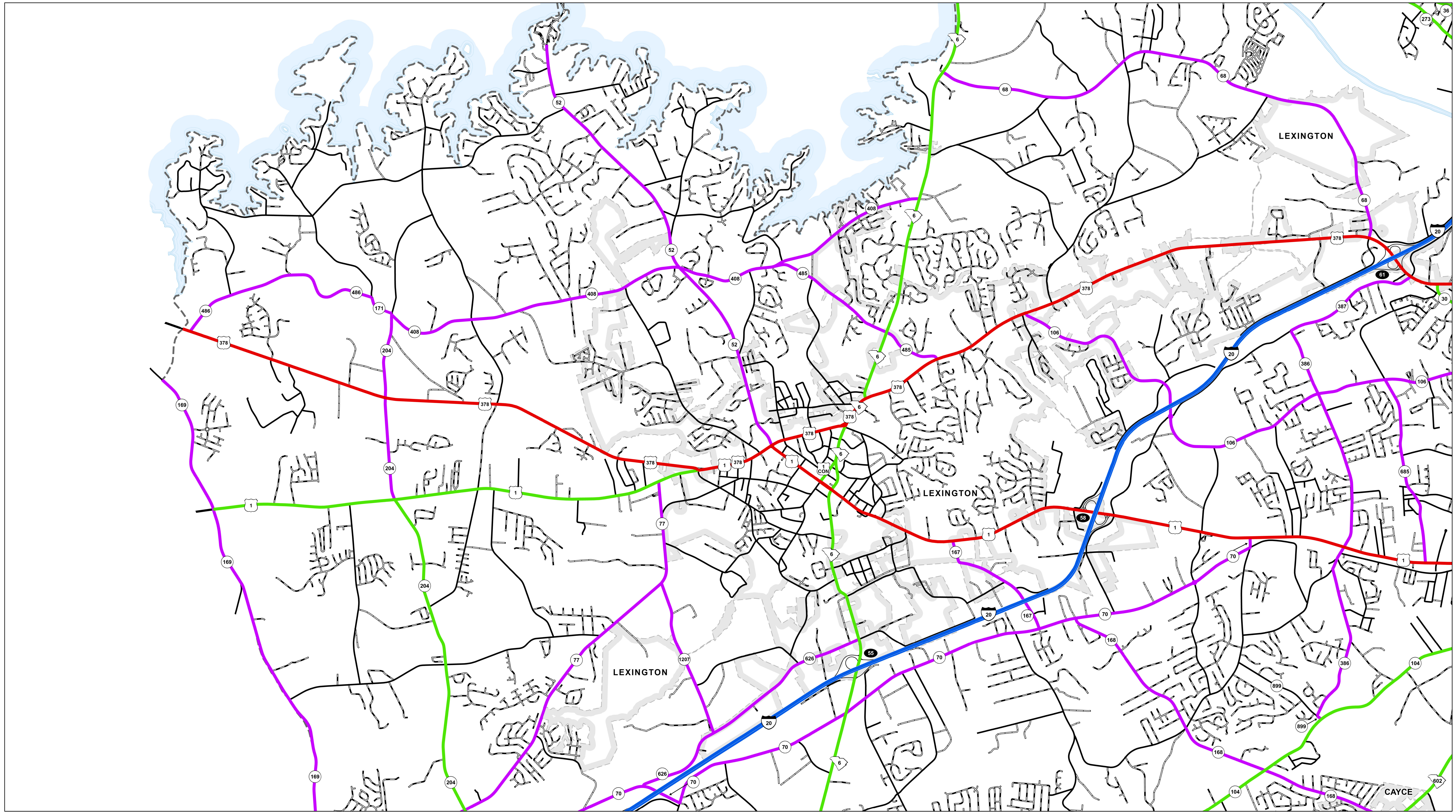
- STATE LINE - - - - - State line symbol
- COUNTY LINE - - - - - County line symbol
- URBAN AREA - - - - - Urban area symbol
- GOVERNMENT PROPERTY - - - - - Government property symbol
- MUNICIPAL AREAS - - - - - Municipal areas symbol



**Approved**  
**For Division Administrator**

**By:**

**Federal Highway Administration**




**FUNCTIONAL CLASSIFICATION**

SHEET 7

**COLUMBIA URBAN AREA**

PREPARED BY THE  
SOUTH CAROLINA DEPARTMENT OF TRANSPORTATION  
IN COOPERATION WITH THE  
U.S. DEPARTMENT OF TRANSPORTATION  
FEDERAL HIGHWAY ADMINISTRATION

October 2025



**URBAN FUNCTIONAL CLASSIFICATION**

- INTERSTATES ..... Blue
- FREEWAYS & EXPRESSWAYS ..... Red
- PRINCIPLE ARTERIALS ..... Orange
- MINOR ARTERIALS ..... Green
- MAJOR COLLECTORS ..... Purple
- MINOR COLLECTORS ..... Yellow
- PROPOSED ROUTES ..... Dashed in color of Functional Classification

**ROAD SYSTEM**

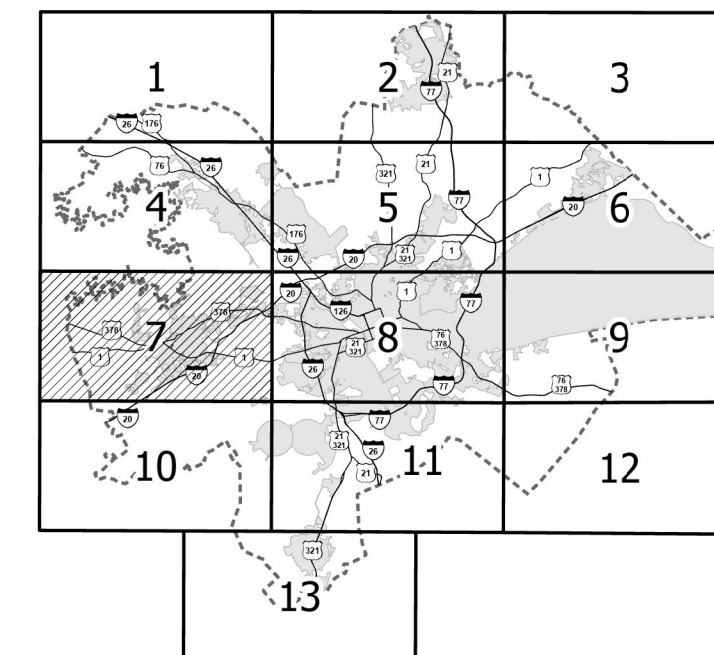
- INTERSTATE ..... Interstate shield
- U.S. ROUTE ..... U.S. route shield
- S.C. ROUTE ..... S.C. route shield
- SECONDARY ROUTE ..... Secondary route shield
- EXIT NUMBER ..... Exit number shield
- LOCAL ROUTE ..... Local route shield
- LOCAL ROUTE - L-999 ..... L-999 shield
- INTERSTATE ..... Interstate symbol
- MULTI-LANE HIGHWAY ..... Multi-lane highway symbol
- TWO-LANE HIGHWAY ..... Two-lane highway symbol
- DIVIDED HIGHWAY ..... Divided highway symbol
- UNPAVED HIGHWAY ..... Unpaved highway symbol
- PAVED COUNTY ..... Paved county symbol
- UNPAVED COUNTY ..... Unpaved county symbol
- PRIVATE ..... Private symbol

**HYDROGRAPHY**

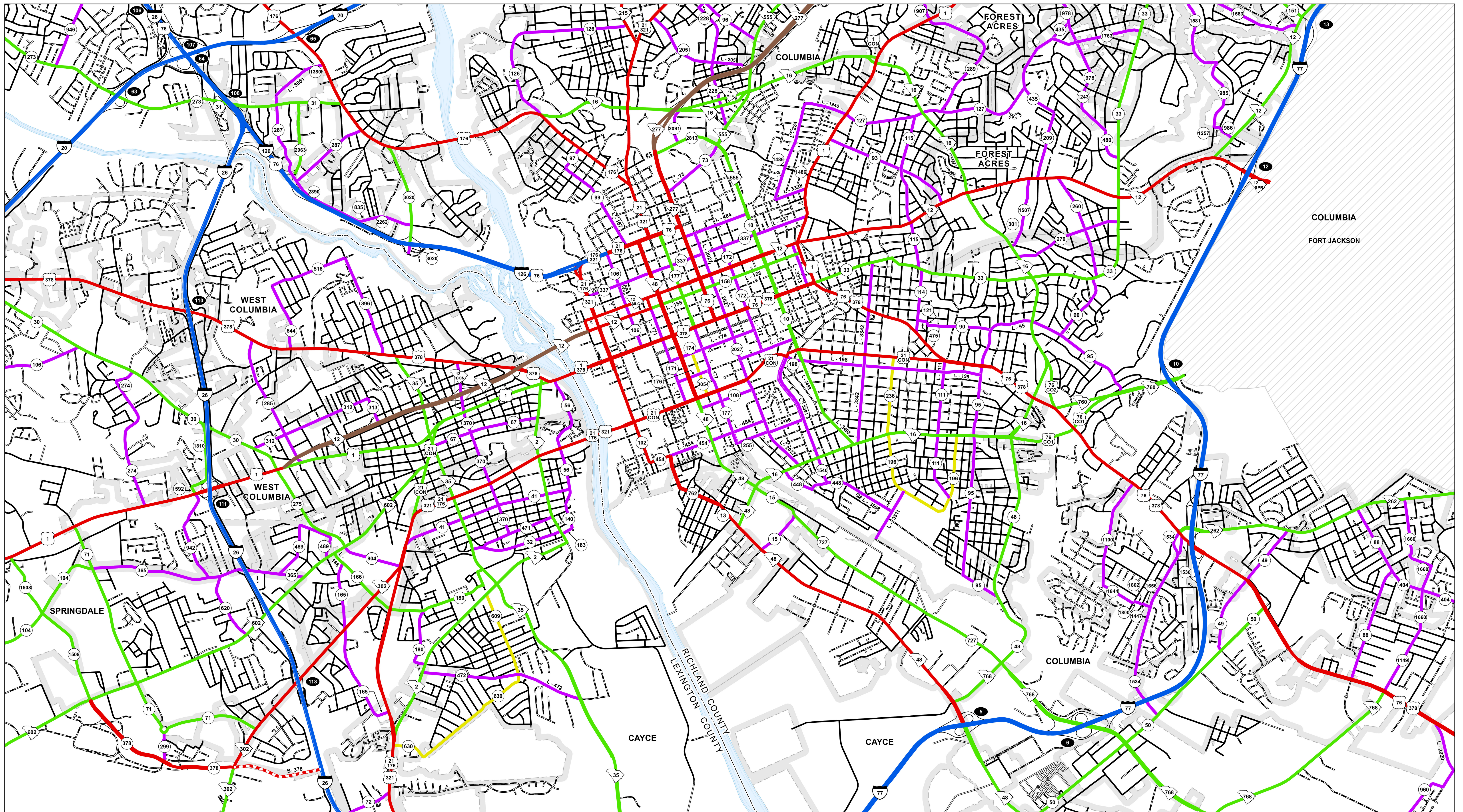
- RIVER ..... River symbol
- LAKES ..... Lake symbol

**BOUNDARY**

- STATE LINE ..... State line symbol
- COUNTY LINE ..... County line symbol
- URBAN AREA ..... Urban area symbol
- GOVERNMENT PROPERTY ..... Government property symbol
- MUNICIPAL AREAS ..... Municipal areas symbol



**Approved**  
**For Division Administrator**  
  
**By:**  
  
**Federal Highway Administration**



COLUMBIA  
FORT JACKSON


**FUNCTIONAL CLASSIFICATION**

SHEET 8

**COLUMBIA URBAN AREA**

PREPARED BY THE  
SOUTH CAROLINA DEPARTMENT OF TRANSPORTATION  
IN COOPERATION WITH THE  
U.S. DEPARTMENT OF TRANSPORTATION  
FEDERAL HIGHWAY ADMINISTRATION

October 2025



**URBAN FUNCTIONAL CLASSIFICATION**

- INTERSTATES -----
- FREEWAYS & EXPRESSWAYS --
- PRINCIPLE ARTERIALS -----
- MINOR ARTERIALS -----
- MAJOR COLLECTORS -----
- MINOR COLLECTORS -----
- PROPOSED ROUTES -----

Dashed in color  
of Functional Classification

**ROAD SYSTEM**

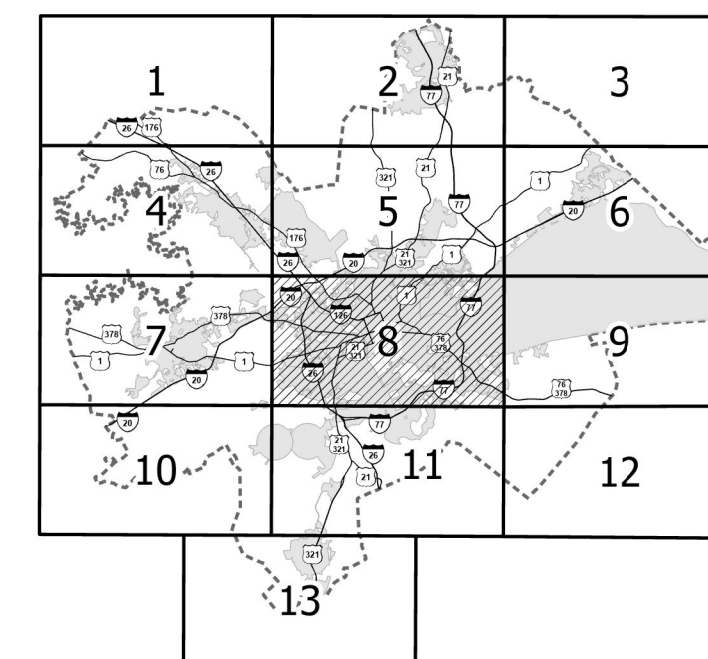
- INTERSTATE -----
- U.S. ROUTE -----
- S.C. ROUTE -----
- SECONDARY ROUTE -----
- EXIT NUMBER -----
- LOCAL ROUTE -----
- INTERSTATE -----
- MULTI-LANE HIGHWAY -----
- TWO-LANE HIGHWAY -----
- DIVIDED HIGHWAY -----
- UNPAVED HIGHWAY -----
- PAVED COUNTY -----
- UNPAVED COUNTY -----
- PRIVATE -----

**HYDROGRAPHY**

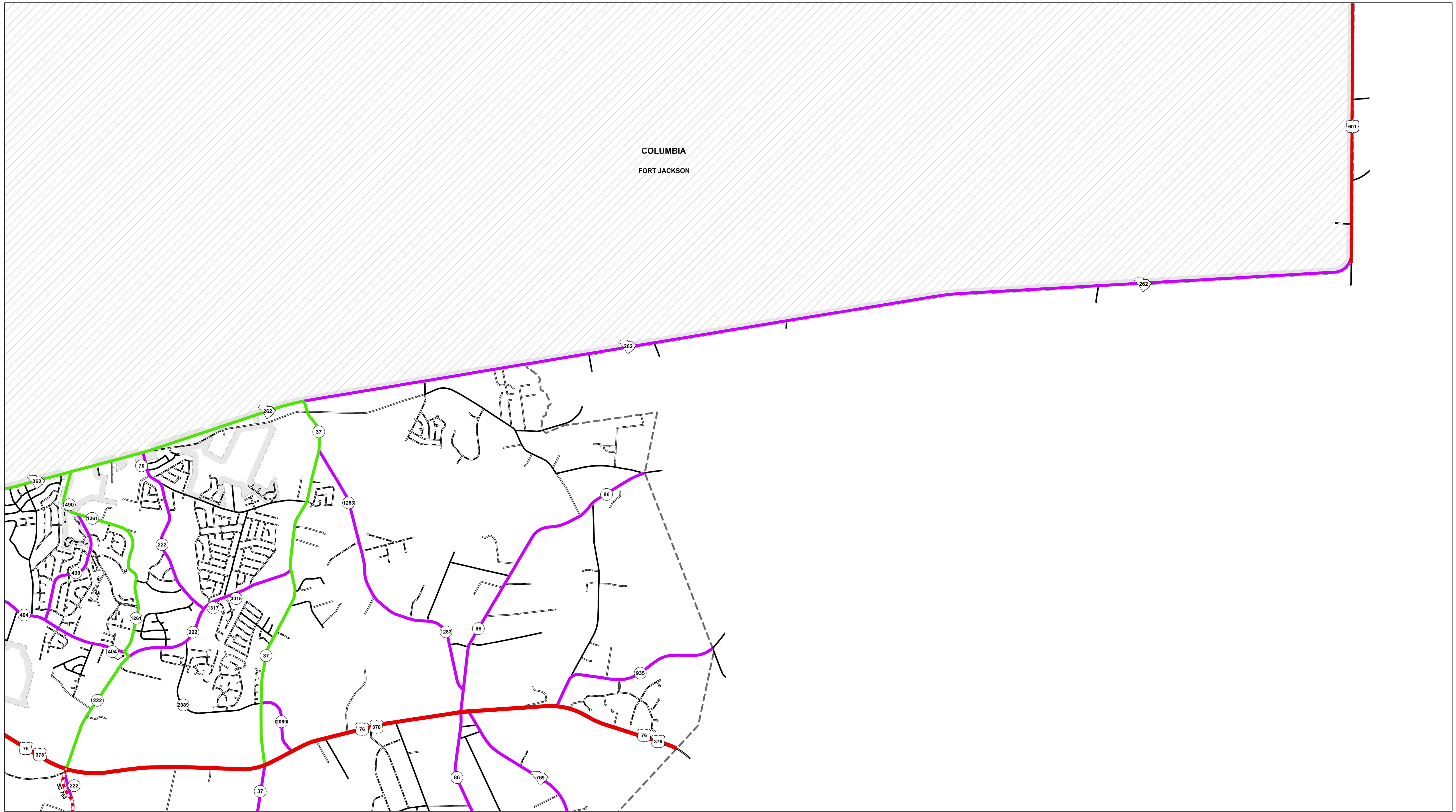
- RIVER -----
- LAKES -----

**BOUNDARY**

- STATE LINE -----
- COUNTY LINE -----
- URBAN AREA -----
- GOVERNMENT PROPERTY -----
- MUNICIPAL AREAS -----



**Approved**  
  
**For Division Administrator**  
  
**By:**  
  
**Federal Highway Administration**



COLUMBIA  
FORT JACKSON

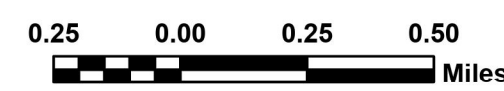
**FUNCTIONAL CLASSIFICATION**

SHEET 9

**COLUMBIA URBAN AREA**

PREPARED BY THE  
SOUTH CAROLINA DEPARTMENT OF TRANSPORTATION  
IN COOPERATION WITH THE  
U.S. DEPARTMENT OF TRANSPORTATION  
FEDERAL HIGHWAY ADMINISTRATION

October 2025



**URBAN FUNCTIONAL CLASSIFICATION**

- INTERSTATES -----
- FREEWAYS & EXPRESSWAYS --
- PRINCIPLE ARTERIALS -----
- MINOR ARTERIALS -----
- MAJOR COLLECTORS -----
- MINOR COLLECTORS -----
- PROPOSED ROUTES ----- Dashed in color of Functional Classification

**ROAD SYSTEM**

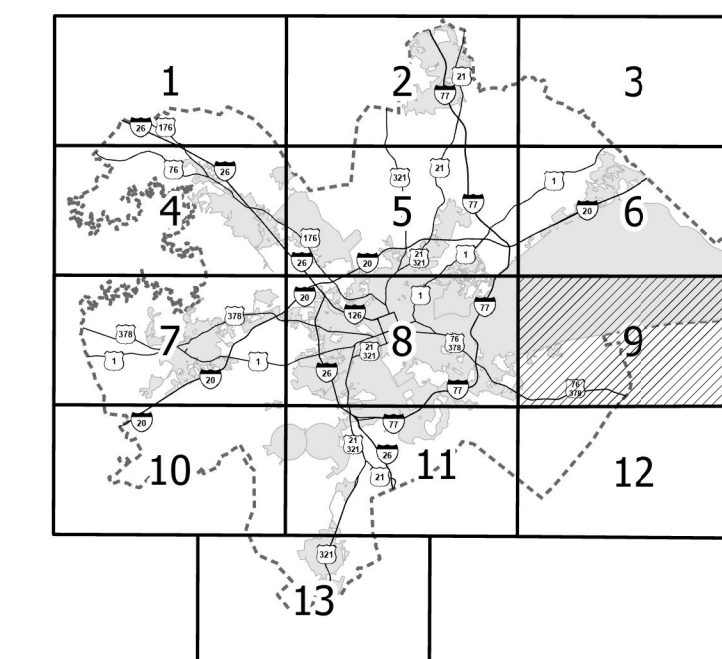

- INTERSTATE -----
- U.S. ROUTE -----
- S.C. ROUTE -----
- SECONDARY ROUTE -----
- EXIT NUMBER -----
- LOCAL ROUTE -----
- INTERSTATE -----
- MULTI-LANE HIGHWAY -----
- TWO-LANE HIGHWAY -----
- DIVIDED HIGHWAY -----
- UNPAVED HIGHWAY -----
- PAVED COUNTY -----
- UNPAVED COUNTY -----
- PRIVATE -----

**HYDROGRAPHY**

- RIVER -----
- LAKES -----

**BOUNDARY**

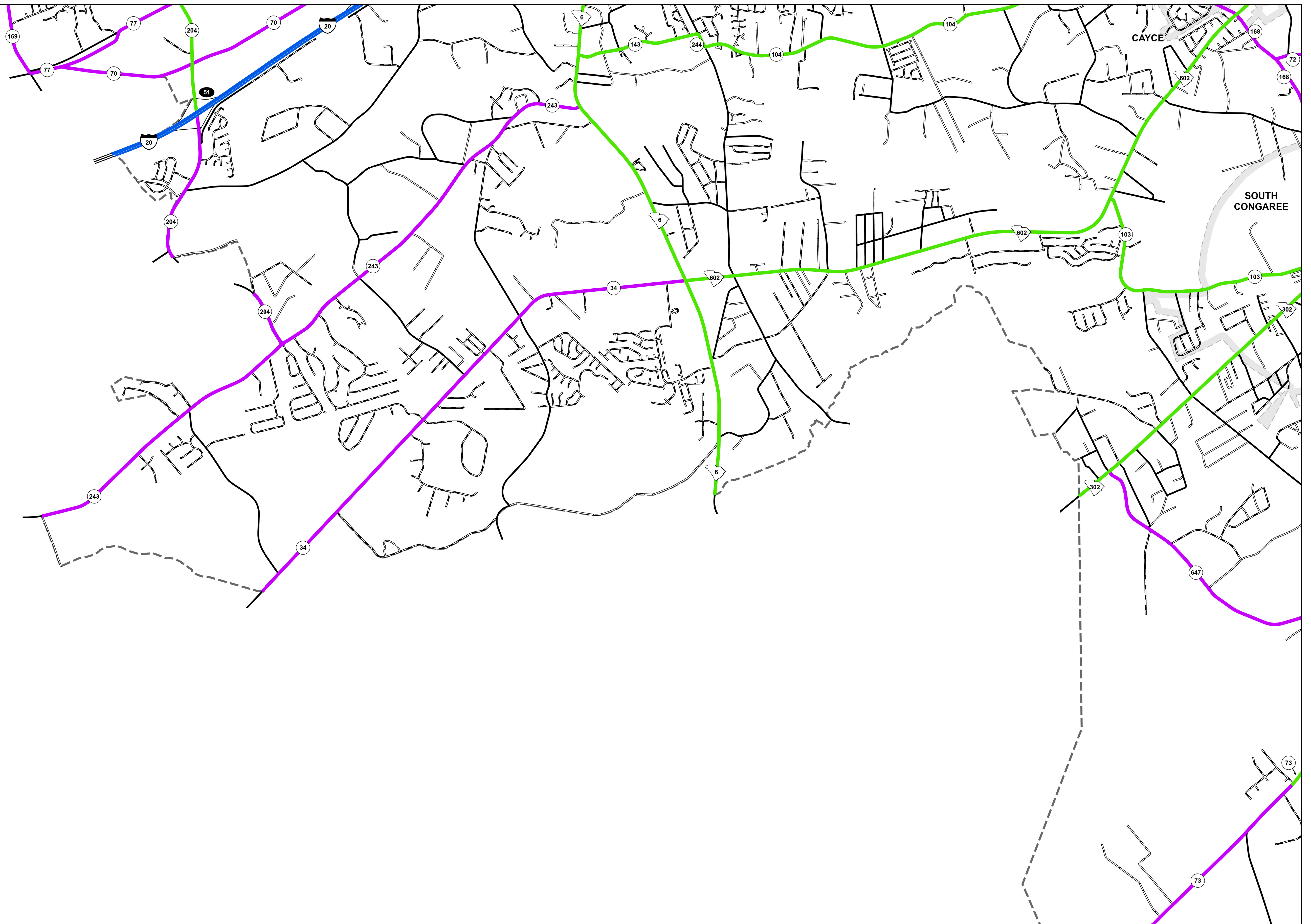
- STATE LINE -----
- COUNTY LINE -----
- URBAN AREA -----
- GOVERNMENT PROPERTY -----
- MUNICIPAL AREAS -----



Approved  
For Division Administrator

By:

Federal Highway Administration




**FUNCTIONAL CLASSIFICATION**

SHEET 10

**COLUMBIA URBAN AREA**

PREPARED BY THE  
SOUTH CAROLINA DEPARTMENT OF TRANSPORTATION  
IN COOPERATION WITH THE  
U.S. DEPARTMENT OF TRANSPORTATION  
FEDERAL HIGHWAY ADMINISTRATION

October 2025



**URBAN FUNCTIONAL CLASSIFICATION**

- INTERSTATES ..... Blue line
- FREEWAYS & EXPRESSWAYS ..... Brown line
- PRINCIPLE ARTERIALS ..... Red line
- MINOR ARTERIALS ..... Green line
- MAJOR COLLECTORS ..... Purple line
- MINOR COLLECTORS ..... Yellow line
- PROPOSED ROUTES ..... Dashed in color of Functional Classification

**ROAD SYSTEM**

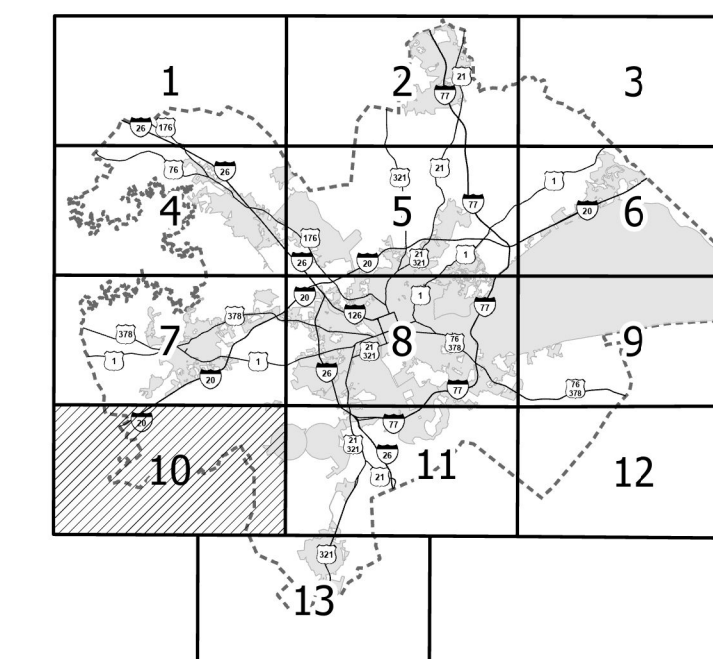
- INTERSTATE ..... Interstate shield
- U.S. ROUTE ..... U.S. shield
- S.C. ROUTE ..... S.C. shield
- SECONDARY ROUTE ..... Secondary shield
- EXIT NUMBER ..... Exit shield
- LOCAL ROUTE ..... Local shield
- INTERSTATE ..... L-999
- MULTI-LANE HIGHWAY ..... Thick black line
- TWO-LANE HIGHWAY ..... Thin black line
- DIVIDED HIGHWAY ..... Line with dashed center
- UNPAVED HIGHWAY ..... Dashed line
- PAVED COUNTY ..... Solid black line
- UNPAVED COUNTY ..... Dashed black line
- PRIVATE ..... Dotted black line

**HYDROGRAPHY**

- RIVER ..... Blue line with wavy center
- LAKES ..... Blue shaded area

**BOUNDARY**

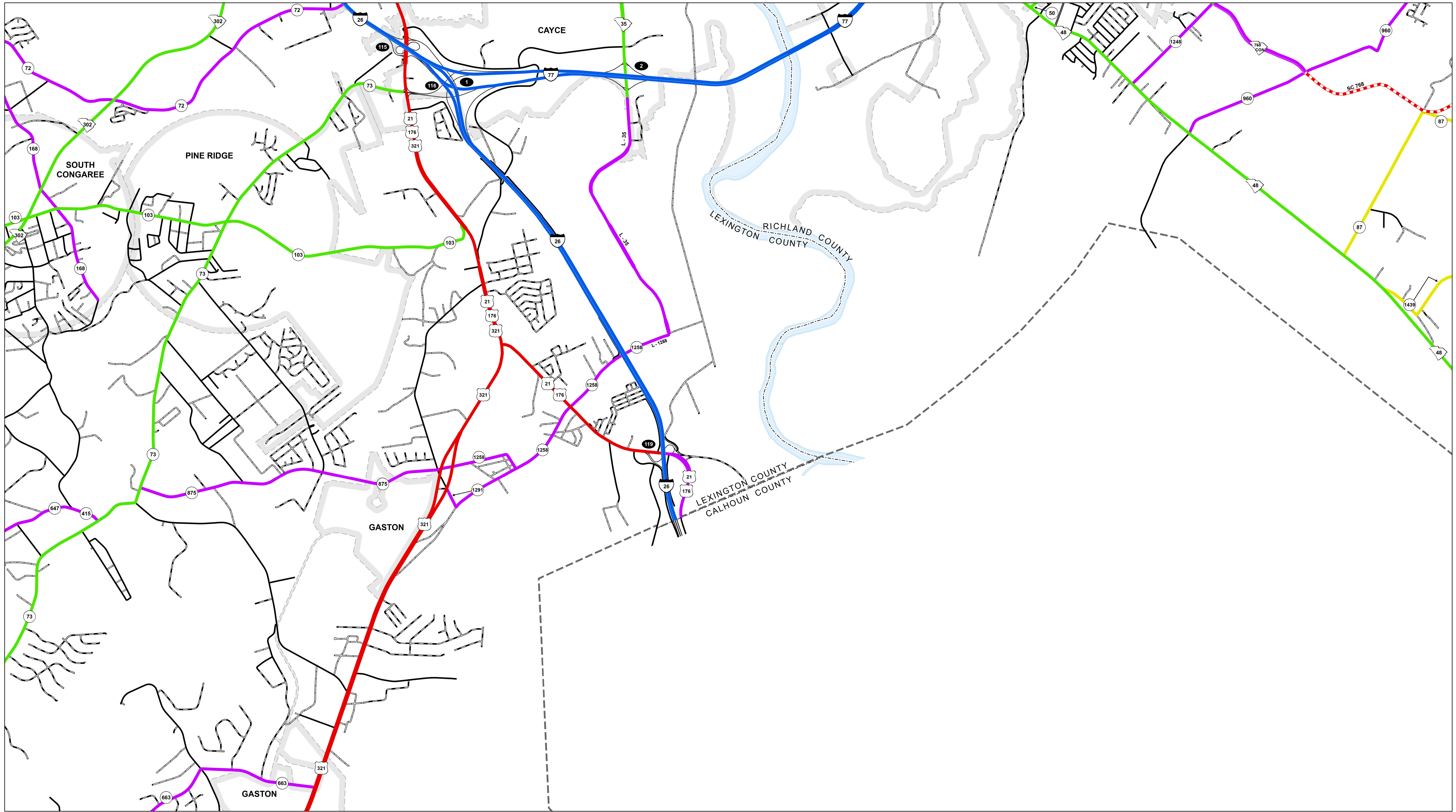
- STATE LINE ..... Dashed line
- COUNTY LINE ..... Dotted line
- URBAN AREA ..... Shaded area
- GOVERNMENT PROPERTY ..... Hatched area
- MUNICIPAL AREAS ..... Dotted area



**Approved**  
**For Division Administrator**

**By:**

**Federal Highway Administration**




**FUNCTIONAL CLASSIFICATION**

SHEET 11

**COLUMBIA URBAN AREA**

PREPARED BY THE  
SOUTH CAROLINA DEPARTMENT OF TRANSPORTATION  
IN COOPERATION WITH THE  
U.S. DEPARTMENT OF TRANSPORTATION  
FEDERAL HIGHWAY ADMINISTRATION

October 2025



**URBAN FUNCTIONAL CLASSIFICATION**

- INTERSTATES -----
- FREEWAYS & EXPRESSWAYS --
- PRINCIPLE ARTERIALS -----
- MINOR ARTERIALS -----
- MAJOR COLLECTORS -----
- MINOR COLLECTORS -----
- PROPOSED ROUTES ----- Dashed in color of Functional Classification

**ROAD SYSTEM**

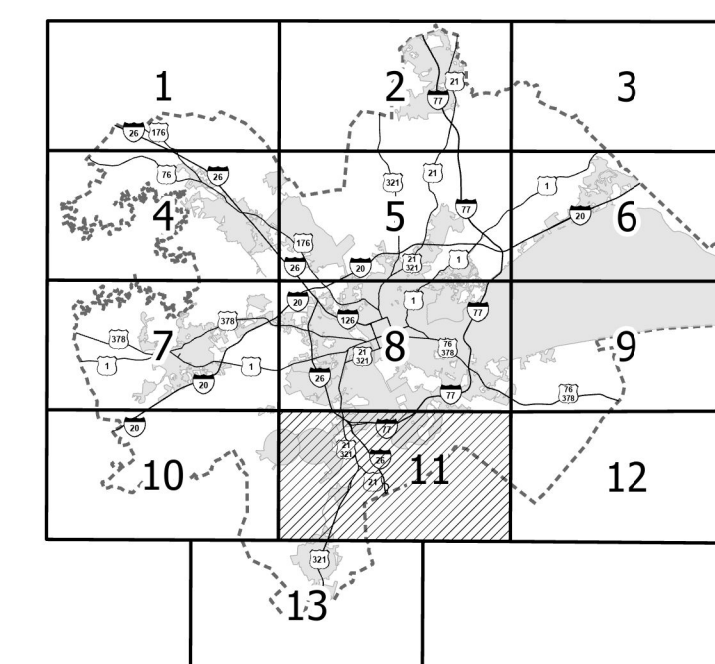
- INTERSTATE
- U.S. ROUTE
- S.C. ROUTE
- SECONDARY ROUTE
- EXIT NUMBER
- LOCAL ROUTE L-999
- INTERSTATE
- MULTI-LANE HIGHWAY
- TWO-LANE HIGHWAY
- DIVIDED HIGHWAY
- UNPAVED HIGHWAY
- PAVED COUNTY
- UNPAVED COUNTY
- PRIVATE

**HYDROGRAPHY**

- RIVER
- LAKES

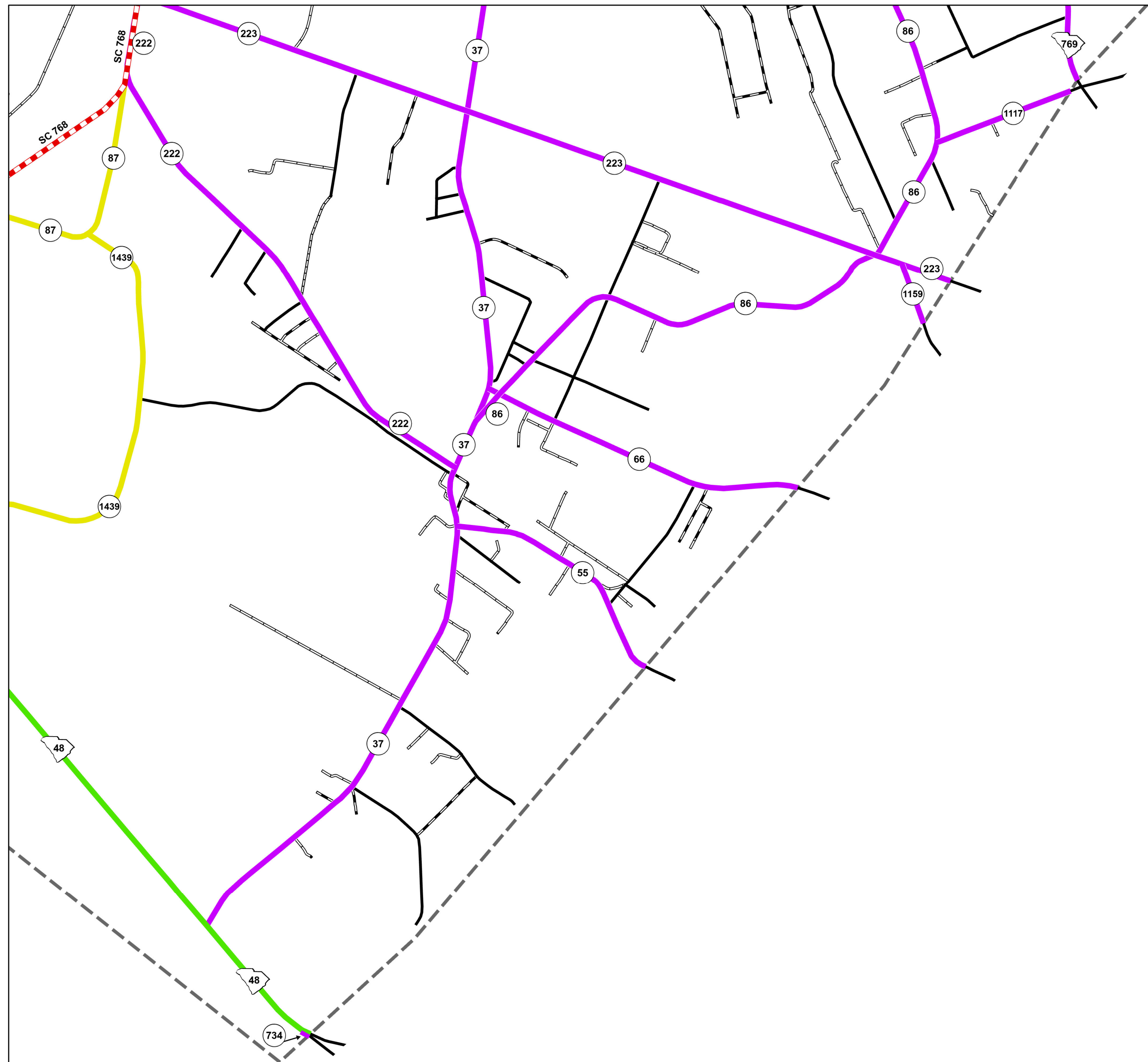
**BOUNDARY**

- STATE LINE
- COUNTY LINE
- URBAN AREA
- GOVERNMENT PROPERTY
- MUNICIPAL AREAS



Approved  
For Division Administrator

By:  
  
Federal Highway Administration




**FUNCTIONAL CLASSIFICATION**

SHEET 12

**COLUMBIA URBAN AREA**

PREPARED BY THE  
SOUTH CAROLINA DEPARTMENT OF TRANSPORTATION  
IN COOPERATION WITH THE  
U.S. DEPARTMENT OF TRANSPORTATION  
FEDERAL HIGHWAY ADMINISTRATION

October 2025



**URBAN FUNCTIONAL CLASSIFICATION**

- INTERSTATES ..... [Blue line]
- FREEWAYS & EXPRESSWAYS .. [Brown line]
- PRINCIPLE ARTERIALS ..... [Red line]
- MINOR ARTERIALS ..... [Green line]
- MAJOR COLLECTORS ..... [Purple line]
- MINOR COLLECTORS ..... [Yellow line]
- PROPOSED ROUTES ..... Dashed in color of Functional Classification

**ROAD SYSTEM**

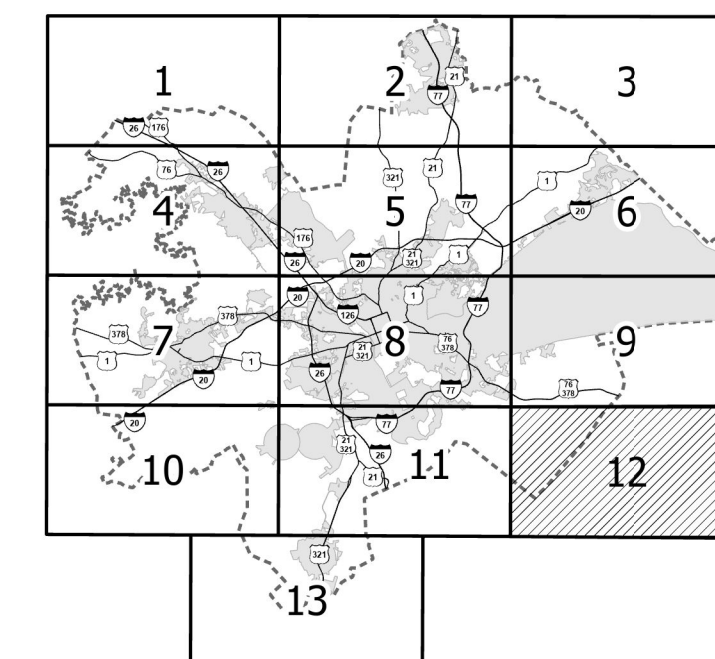
- INTERSTATE ..... [Shield with 999]
- U.S. ROUTE ..... [Shield with 999]
- S.C. ROUTE ..... [Shield with 999]
- SECONDARY ROUTE ..... [Shield with 999]
- EXIT NUMBER ..... [Shield with 999]
- LOCAL ROUTE ..... [Shield with L-999]
- INTERSTATE ..... [Thick double line]
- MULTI-LANE HIGHWAY ..... [Thick double line]
- TWO-LANE HIGHWAY ..... [Thin double line]
- DIVIDED HIGHWAY ..... [Thin double line with dashed center]
- UNPAVED HIGHWAY ..... [Thin solid line]
- PAVED COUNTY ..... [Thick dashed line]
- UNPAVED COUNTY ..... [Thin dashed line]
- PRIVATE ..... [Thin solid line]

**HYDROGRAPHY**

- RIVER ..... [Blue line with wavy edges]
- LAKES ..... [Blue irregular shape]

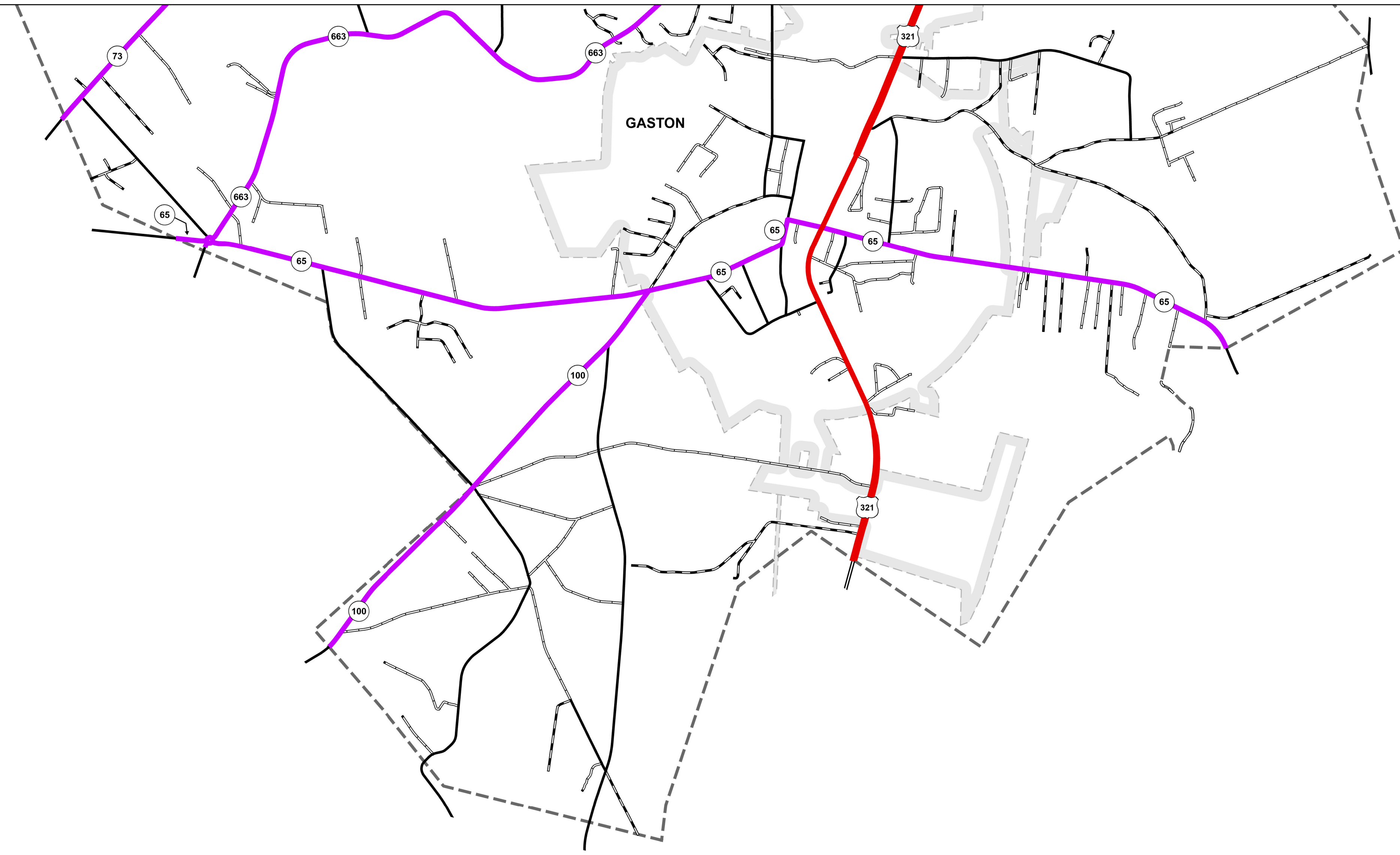
**BOUNDARY**

- STATE LINE ..... [Dashed line]
- COUNTY LINE ..... [Dotted line]
- URBAN AREA ..... [Thick dashed line]
- GOVERNMENT PROPERTY ..... [Hatched area]
- MUNICIPAL AREAS ..... [Dotted area]



**Approved**  
**For Division Administrator**

**By:**  
**Federal Highway Administration**




**FUNCTIONAL CLASSIFICATION**

SHEET 13

**COLUMBIA URBAN AREA**

PREPARED BY THE  
SOUTH CAROLINA DEPARTMENT OF TRANSPORTATION  
IN COOPERATION WITH THE  
U.S. DEPARTMENT OF TRANSPORTATION  
FEDERAL HIGHWAY ADMINISTRATION

October 2025



**URBAN FUNCTIONAL CLASSIFICATION**

- INTERSTATES ..... Blue line
- FREEWAYS & EXPRESSWAYS .. Brown line
- PRINCIPLE ARTERIALS ..... Red line
- MINOR ARTERIALS ..... Purple line
- MAJOR COLLECTORS ..... Yellow line
- MINOR COLLECTORS ..... Green line
- PROPOSED ROUTES ..... Dashed in color of Functional Classification

**ROAD SYSTEM**

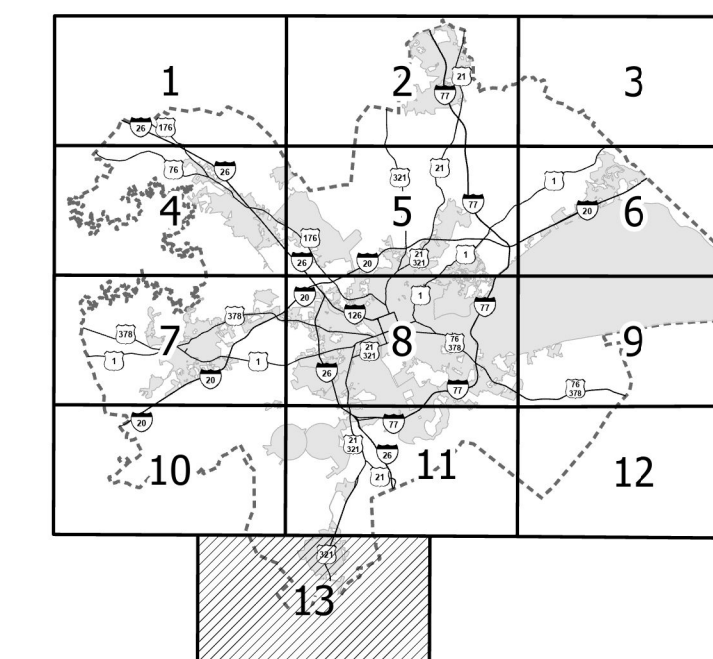
- INTERSTATE ..... Interstate shield
- U.S. ROUTE ..... U.S. route shield
- S.C. ROUTE ..... S.C. route shield
- SECONDARY ROUTE ..... Secondary route shield
- EXIT NUMBER ..... Exit number shield
- LOCAL ROUTE ..... Local route shield
- INTERSTATE ..... L-999
- MULTI-LANE HIGHWAY ..... Thick black line
- TWO-LANE HIGHWAY ..... Thin black line
- DIVIDED HIGHWAY ..... Line with dashed center
- UNPAVED HIGHWAY ..... Dashed line
- PAVED COUNTY ..... Thick grey line
- UNPAVED COUNTY ..... Thin grey line
- PRIVATE ..... Dotted line

**HYDROGRAPHY**

- RIVER ..... Blue line with arrows
- LAKES ..... Blue shaded area

**BOUNDARY**

- STATE LINE ..... Dashed line
- COUNTY LINE ..... Dotted line
- URBAN AREA ..... Dashed line
- GOVERNMENT PROPERTY ..... Line with diagonal hatching
- MUNICIPAL AREAS ..... Line with cross-hatching



**Approved**  
**For Division Administrator**

**By:**  
**Federal Highway Administration**