

STATE MAINTAINED ROAD INDEX

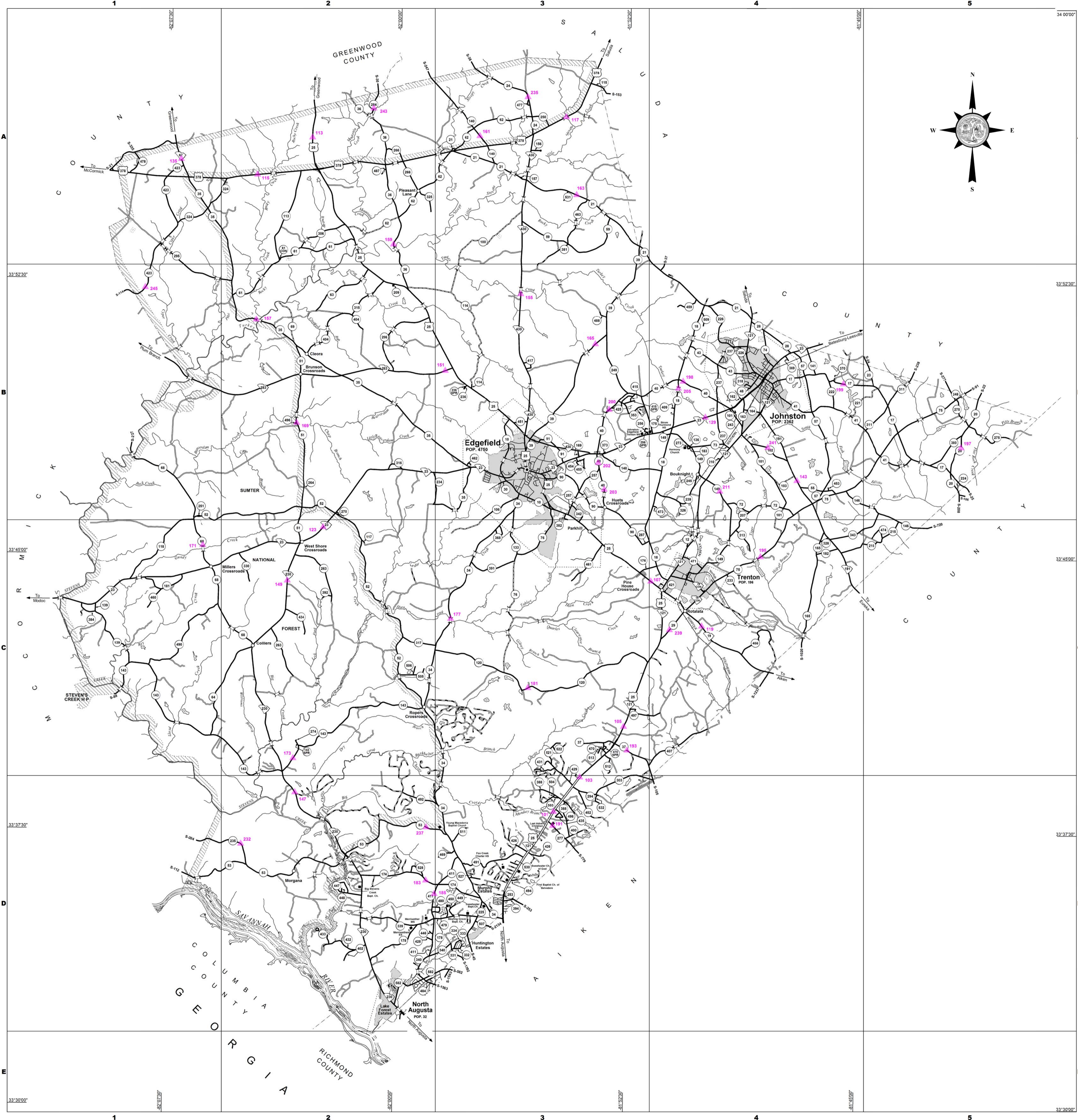
25	US HIGHWAYS	A2,B2,B3,C3,C4,C5
378		A1,A2,A3

SC HIGHWAYS

19	CON	C4
19		C4
23		B2,B3,B4,C1,C2
47		A1
121		B4,C4
191		B4,C4
230		C2,C2
293		B2
430	CON	B3
430		A3,B3

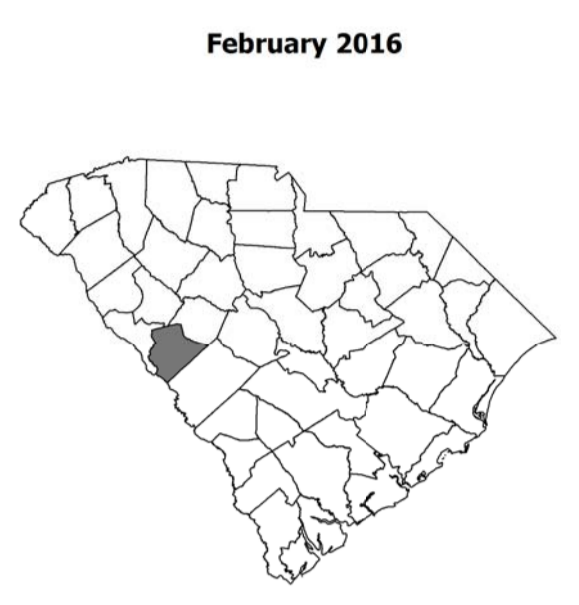
SECONDARY ROADS

9	TRENTON	256 SD1	B3
10	EDGEFIELD	256 SD2	B3
12	C4	257	EDGEFIELD
17	JOHNSTON	263	C2
17	JOHNSTON	264	B2
18	BA,C3,C4	266	A2
20	EDGEFIELD	268	EDGEFIELD
21	A3,A4,B4	269	EDGEFIELD
26		270 DR1	B2
24	A3	270	B2
25	JOHNSTON	273	B4
27	JOHNSTON	274	C2
28	CA	275	B5
28	CA	277	D3
30	B3	278	JOHNSTON
30	EDGEFIELD	279	JOHNSTON
32	EDGEFIELD	280	JOHNSTON
34	B3,C2,C3,D3	282	JOHNSTON
34	EDGEFIELD	284	A2
35	A1,A2,B2,B3	287	C3
36	A2,B2	288	JOHNSTON
37	C3,C4	291	EDGEFIELD
39	B3	292	JOHNSTON
39	EDGEFIELD	294	D3
40	B3,B4	295	B1
41	B4,B5	296	B2
41	JOHNSTON	297	EDGEFIELD
43	JOHNSTON	301	JOHNSTON
45	EDGEFIELD	302	EDGEFIELD
47	JOHNSTON	303	D3
47	JOHNSTON	304	EDGEFIELD
48	JOHNSTON	306	A2
48	JOHNSTON	309	EDGEFIELD
49	JOHNSTON	310	B4
50	JOHNSTON	311	B5
52	B1,B2,C2	312	EDGEFIELD
53	C1,C2	313	C4
55	B4	314	EDGEFIELD
57	B4	315	B2
58	JOHNSTON	316	B2
58	A3	317	C2
58	A2	318	B4
61	A2,B2	318	JOHNSTON
62	A2,A3	319	JOHNSTON
63	B2	320	JOHNSTON
64	C2	321	JOHNSTON
66	TRENTON	322	JOHNSTON
68	B1,C1,C2	324	A1
69	B2	325	A2
72	B4	326	B4
73	B4	328	C4
74	B4	330	C2
74	JOHNSTON	331	D3
75	B4,B5,C4	332	D3
76	TRENTON	333	D3
76	EDGEFIELD	334	D3
76	EDGEFIELD	338 SD1	EDGEFIELD
79	JOHNSTON	339	D2
81	JOHNSTON	340	D2
82	EDGEFIELD	340	NORTH AUGUSTA
83	EDGEFIELD	342	B3
84	EDGEFIELD	342	EDGEFIELD
85	EDGEFIELD	343	C4
86	EDGEFIELD	348	JOHNSTON
88	EDGEFIELD	352	EDGEFIELD
89	EDGEFIELD	353	B3
90	B3,C3	355	EDGEFIELD
90	EDGEFIELD	356	EDGEFIELD
91	EDGEFIELD	357	EDGEFIELD
91	EDGEFIELD	358	EDGEFIELD
93	JOHNSTON	359	EDGEFIELD
95	JOHNSTON	360	EDGEFIELD
96	JOHNSTON	361	EDGEFIELD
97	JOHNSTON	362	JOHNSTON
100	A3	363	JOHNSTON
101	B4,C4	364	JOHNSTON
101	JOHNSTON	365	JOHNSTON
102	JOHNSTON	366	JOHNSTON
103	B4	368	C3
104	JOHNSTON	369	B4
105	EDGEFIELD	370	B4
106	B3	373	B3
106	EDGEFIELD	377	JOHNSTON
107	TRENTON	378	JOHNSTON
108	TRENTON	380	B5
109	TRENTON	381	A3
110	EDGEFIELD	382	EDGEFIELD
111	EDGEFIELD	383	EDGEFIELD
113	A2	384	C1
114	B2,B3	386	EDGEFIELD
115	A3	388	D3
117	C2	389	JOHNSTON
118	C1	391	C3
120	C3	392	C3
122	CON	394	C4
122	CON	397	EDGEFIELD
122	CON	400	D3
122	CON	401	JOHNSTON
123	EDGEFIELD	402	D2
124	JOHNSTON	404	B2
125	EDGEFIELD	407	C4
126	EDGEFIELD	408	EDGEFIELD
127	EDGEFIELD	409	B4
128	EDGEFIELD	411	D2,D3
130	JOHNSTON	415	B3
132	EDGEFIELD	415	B3
133	C3	417	B3
135	TRENTON	419	EDGEFIELD
136	B4	420	EDGEFIELD
138	EDGEFIELD	421	C4
139	C1	421	TRENTON
140	A3	422	EDGEFIELD
141	B4	423	A1,B1
142	EDGEFIELD	424	JOHNSTON
143	CON	425	B3
143	C1,C2	426	D3
144	JOHNSTON	428	D3
145	EDGEFIELD	429	C3,D3
146	BA,B3,C3	431	C3
147	JOHNSTON	432	D2
147	JOHNSTON	433	D2
148	B3	434	C2
149	B4,C4	435	D3
149	TRENTON	439	EDGEFIELD
150	JOHNSTON	440	JOHNSTON
156	A3	441	JOHNSTON
157	EDGEFIELD	444	EDGEFIELD
159	SRR	446	D2
159	JOHNSTON	447	D2
160	JOHNSTON	448	D2
162	B4	449	D2
163	B4	450	D3
163	JOHNSTON	451	B3
164	B4	452	D3
164	JOHNSTON	453	B4
165	CA	454	B3
167	EDGEFIELD	455 DR1	B3
168	EDGEFIELD	455 DR2	B3
169	B3	455	B3
171	JOHNSTON	458	C4
172	JOHNSTON	459	B4
173	DR1	460	C1
173	DR2	461	C3
174	D2,D3	462	B3
175	B3	463	A3
176	C3	466	EDGEFIELD
178	D2,D3	469	D3
181	C1	470 SRR	C3
182	C4	470	C3
183	B4	471	C4
189	TRENTON	471	TRENTON
192	EDGEFIELD	473	B4
194	EDGEFIELD	475	JOHNSTON
196	EDGEFIELD	477	A3
197	EDGEFIELD	478	A1
199	EDGEFIELD	479	D3
200	EDGEFIELD	480	D3
201	EDGEFIELD	483	EDGEFIELD
203	JOHNSTON	484	D2
205	JOHNSTON	485	EDGEFIELD
206	JOHNSTON	487	A2
207	C4	488	B3
208	EDGEFIELD	490	C1
209	B2	491	D3
210	JOHNSTON	492	D2
215	CA,C3	494	D3
216	SRR	495 SRR	EDGEFIELD
221	B4	496	EDGEFIELD
222	B4	498	B2
224	B5	497	C3
225	D3	498	D3
226	B4	499	JOHNSTON
228	JOHNSTON	501	JOHNSTON
229	JOHNSTON	503	D3
233	C4	504	D3
234	B2	505	C2
235	D2	506	C2
236	SRR	507	D3
236	SRR	509	B4
237	B4	511	D3
237	JOHNSTON	512	C3
239	B4	513	C3
240	EDGEFIELD	517	EDGEFIELD
241	JOHNSTON	521	C3
242	JOHNSTON	522	C3
245	B4	528	D2
248	B5	530	D2
249	B3	531	A3
250	A3	532	D3
251	B1	582	D2
252	EDGEFIELD	582	NORTH AUGUSTA
253	D3	600	JOHNSTON
255	JOHNSTON	601	JOHNSTON



TRAFFIC COUNT STATIONS
EDGEFIELD COUNTY
 South Carolina

PREPARED BY THE
 SOUTH CAROLINA DEPARTMENT OF TRANSPORTATION
 IN COOPERATION WITH THE
 U.S. DEPARTMENT OF TRANSPORTATION
 FEDERAL HIGHWAY ADMINISTRATION



February 2016

SIGNIFICANT FACTS
 EST. 1785
 EDGEFIELD COUNTY'S NAME ORIGIN IS UNCLEAR
 COUNTY POPULATION 2010 CENSUS 26,985
 COUNTY AREA IN SQUARE MILES 502

For ordering information, please contact:
 South Carolina Department of Transportation
 Engineering Publications Sales Office
 955 Park Street - Room 122
 Columbia, SC 29201 (803) 737-4533
 E-mail: engrpubsales@scdot.org

For comments concerning this map, please contact:
 GIS/Mapping - (803) 737-3103

LEGEND

ROAD SYSTEM

- INTERSTATE: 95, 95A, 95B
- U.S. ROUTE: 101, 101A, 101B
- S.C. ROUTE: 102, 102A, 102B
- SECONDARY ROUTE: 103, 103A, 103B
- EXIT: 104, 104A, 104B
- INTERSTATE: DIVIDED, UNPAVED
- U.S. & S.C.: DIVIDED, UNPAVED
- SECONDARY: PAVED, UNPAVED
- COUNTY: PAVED, UNPAVED
- PRIVATE: PAVED, UNPAVED
- ROADWAY SHOWN ON LARGE SCALE MAP: PAVED, UNPAVED
- RAILROAD: PAVED, UNPAVED

BOUNDARIES

- STATE LINE: Dashed line
- COUNTY LINE: Dotted line
- INCORPORATED AREA: Stippled pattern
- EXTENT OF LARGE SCALE MAP: Dashed line
- MILITARY INSTALLATIONS AND GOVERNMENT PUBLICATIONS SALES OFFICE: Stippled pattern
- NATIONAL AND STATE FORESTS, STATE PARKS, AND NATIONAL WILDLIFE REFUGES: Stippled pattern

HYDROGRAPHY

- NATURAL STREAM: Wavy line
- WIDE STREAM OR RIVER: Wavy line with hatching
- RESERVOIR, POND OR LAKE: Wavy line with dots
- WETLAND OR MARSH: Wavy line with dots


CITIES AND TOWNS

- STATE CAPITAL: Star in a circle
- COUNTY SEAT: Circle with a dot
- OTHER CITY OR VILLAGE: Circle

MAP FEATURES

- CHURCH: Cross
- ARMORY: Square with 'A'
- CONCRESSIONAL: Square with 'C'
- CHURCH AND CEMETERY: Square with 'C' and 'M'
- COURTHOUSE: Square with 'C'
- AIRPORT COMPLETE FACILITIES: Square with 'A'
- ROADWAY SERVICE CENTER: Square with 'S'
- MAINTENANCE SHOP: Square with 'M'
- HOSPITAL: Cross with 'H'
- SCHOOL: Square with 'S'
- POINT OF INTEREST: Square with 'P'
- CEMETERY: Square with 'M'
- WELCOME CENTER AND REST AREA: Square with 'W'
- AIRPORT LIMITED FACILITIES: Square with 'A'

TRAFFIC COUNT STATIONS 111



The South Carolina Department of Transportation makes no representations or warranties, implied or expressed, concerning the accuracy, completeness, reliability, or suitability, for any particular purpose of the information and data contained on this map or any information furnished in connection herewith.