
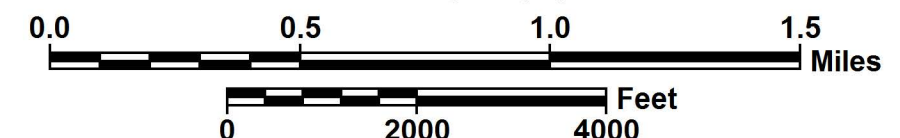


**Functional Classification
SHEET 3
FLORENCE URBANIZED AREA**

PREPARED BY THE
SOUTH CAROLINA DEPARTMENT OF TRANSPORTATION
IN COOPERATION WITH THE
U.S. DEPARTMENT OF TRANSPORTATION
FEDERAL HIGHWAY ADMINISTRATION
MARCH 2015



- Legend**
- Interstates
 - Freeways / Expressways
 - Principle Arterials
 - Minor Arterials
 - Major Collectors
 - Minor Collectors
 - Proposed Routes
(Shown Dashed in Color
of Functional
Classification)
 - Urban Areas

ROAD SYSTEM

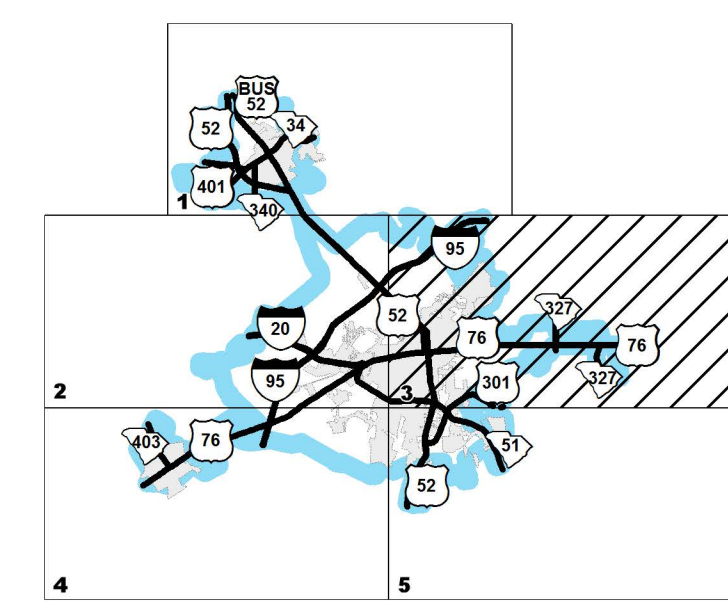
- INTERSTATE ————
- U.S. ROUTE ————
- S.C. ROUTE ————
- SECONDARY ROUTE ————
- INTERSTATE ————
- U.S. & S.C. ————
- SECONDARY ————
- COUNTY ————
- PRIVATE ————
- RAILROAD ————

BOUNDARY & HYDROGRAPHY

- NARROW STREAM ————
- WIDE STREAM OR RIVER ————
- RESERVOIR, POND OR LAKE ————
- WETLAND OR MARSH ————
- STATE LINE ————
- COUNTY LINE ————
- INCORPORATED AREA ————
- MILITARY INSTALLATIONS AND GOVERNMENT INSTITUTIONS ————
- NATIONAL AND STATE FORESTS, STATE PARKS, AND NATIONAL WILDLIFE REFUGES ————

MAP FEATURES

- PARK AND RIDE ————
- ARMORY ————
- CHURCH ————
- COURTHOUSE ————
- AIRPORT COMPLETE FACILITIES ————
- SCDOT DISTRICT OFFICE / MAINTENANCE SHOP ————
- HOSPITAL ————
- SCHOOL ————
- POINT OF INTEREST ————
- CEMETERY ————
- WELCOME CENTER AND REST AREA ————
- AIRPORT LIMITED FACILITIES ————



Approved
For Division Administrator
By:
Federal Highway Administration