
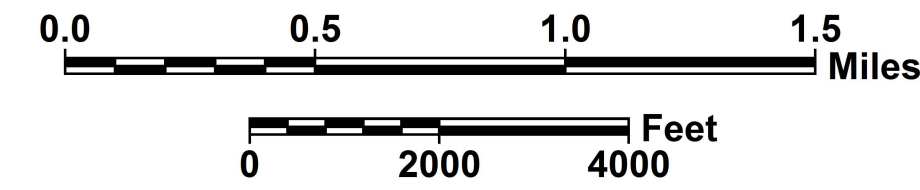


Functional Classification
SHEET 10
GREENVILLE URBANIZED AREA

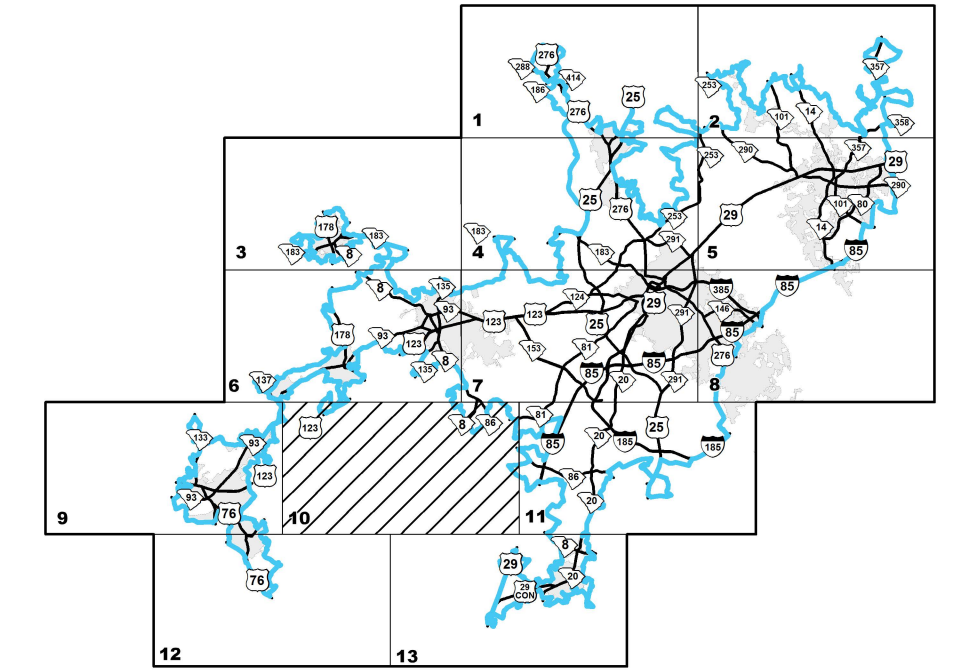
PREPARED BY THE
 SOUTH CAROLINA DEPARTMENT OF TRANSPORTATION
 IN COOPERATION WITH THE
 U.S. DEPARTMENT OF TRANSPORTATION
 FEDERAL HIGHWAY ADMINISTRATION

MARCH 2015



- Legend**
- Interstates
 - Freeways / Expressways
 - Principle Arterials
 - Minor Arterials
 - Major Collectors
 - Minor Collectors
 - Proposed Routes
(Shown Dashed in Color of Functional Classification)
 - Urban Areas

- | ROAD SYSTEM | BOUNDARY & HYDROGRAPHY | MAP FEATURES |
|-------------------------------------|--|--|
| INTERSTATE | NARROW STREAM | PARK AND RIDE ... |
| U.S. ROUTE | WIDE STREAM OR RIVER | ARMORY |
| S.C. ROUTE | RESERVOIR, POND OR LAKE | CHURCH |
| SECONDARY ROUTE | WETLAND OR MARSH | COURTHOUSE |
| INTERSTATE | STATE LINE | COURT HOUSE |
| U.S. & S.C. TWO-LANE | COUNTY LINE | AIRPORT COMPLETE FACILITIES |
| U.S. & S.C. MULTILANE DIVIDED | INCORPORATED AREA | AIRPORT LIMITED FACILITIES |
| PAVED | MILITARY INSTALLATIONS AND GOVERNMENT INSTITUTIONS | SCDOT DISTRICT OFFICE / MAINTENANCE SHOP |
| UNPAVED | NATIONAL AND STATE FORESTS, STATE PARKS, AND NATIONAL WILDLIFE REFUGES | |
| COUNTY PAVED | | |
| UNPAVED | | |
| PRIVATE | | |
| RAILROAD | | |



Approved
 For Division Administrator
 By:
 Federal Highway Administration