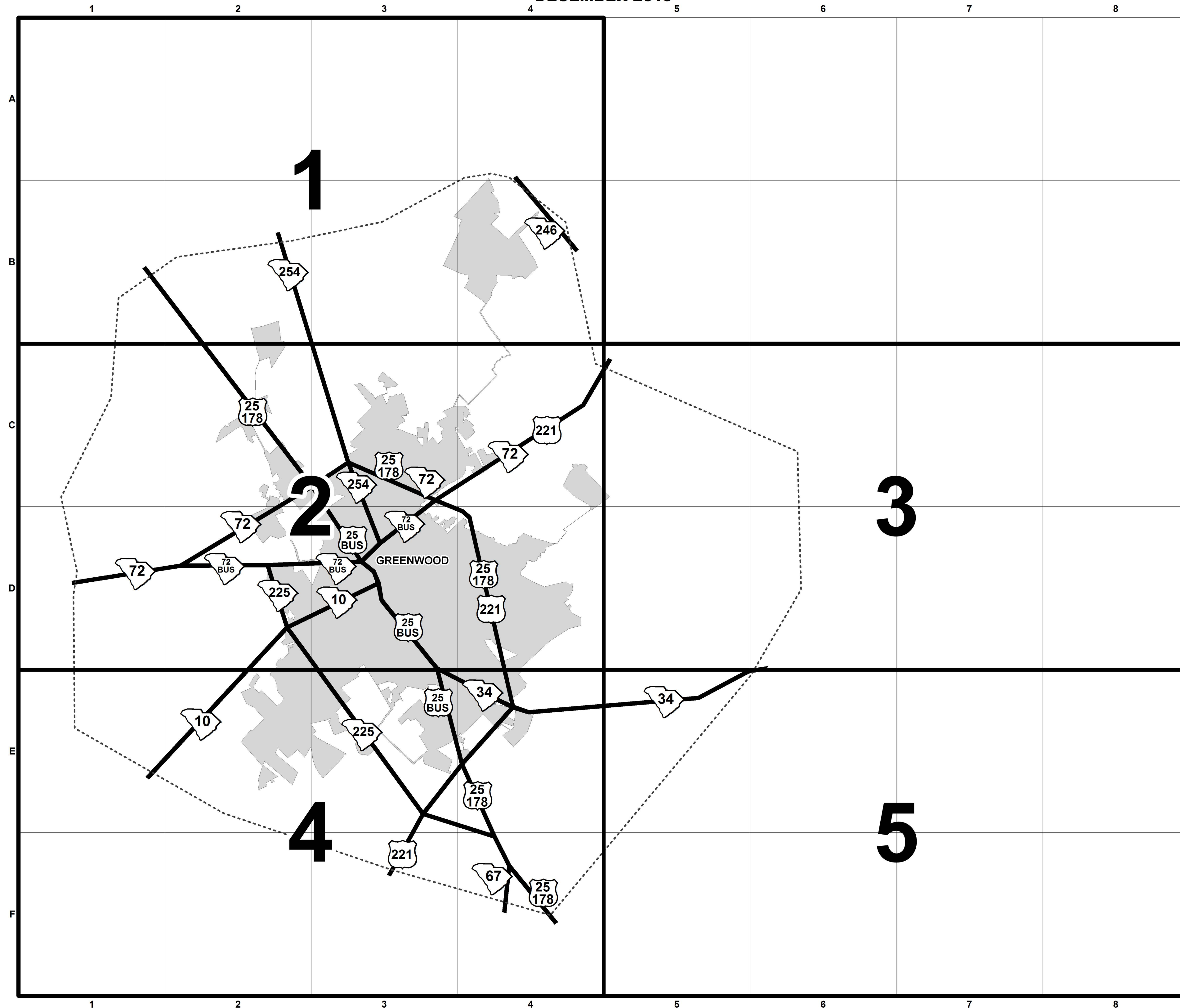


GREENWOOD URBAN AREA

GREENWOOD COUNTY

PREPARED BY THE
SOUTH CAROLINA DEPARTMENT OF TRANSPORTATION
IN COOPERATION WITH THE
U.S. DEPARTMENT OF TRANSPORTATION
FEDERAL HIGHWAY ADMINISTRATION

DECEMBER 2019



The South Carolina Department of Transportation makes no representations or warranties, implied or expressed, concerning the accuracy, completeness, reliability, or suitability, for any particular purpose of the information and data contained on this map or any information furnished in connection herewith.



For ordering information, please contact:
South Carolina Department of Transportation
Engineering Publications Sales Office
955 Park Street
Columbia, SC 29201 (803) 737-4533
E-mail: engrpubsales@scdot.org

For comments concerning this map, please contact:
GIS/Mapping - (803) 737-3103
E-mail: GISMapping@scdot.org

STATE MAINTAINED ROAD INDEX

GREENWOOD URBAN AREA

US AND SC HIGHWAYS

10	D2,D3,E1,E2	25 BUS	C3,D3,E3,E4	67	F4	72 BUS	C3,D2,D3	221	C3,C4,C5,D3,D4,E3,E4,F3	246	B4
25	B1,B2,C2,C3,D3,D4,E4,F4	34	D3,D5,D6,E3,E4,E5	72	C2,C3,C4,C5,D1,D2	178	B1,B2,C2,C3,D3,D4,E3,E4,F4	225	D2,E2,E3,F3,F4	254	B2,C2,C3,D3

SECONDARY ROADS

1	C1,C2,D2	158	D3,E3	221	D3	281	C3	357	D3	442	E3	519	C3	568	F4	634	D3	700	C5
25	C2	160	B1	222	D3	282	B1	360	D3	443	D4	521	D2	589	D2	639	C3	701	C5
29	D3,D4,D5,E5	161	E2	223	D3	284	C1	361	D3	444	D4	522	D2	598	C3	640	C2,C3	702	C5
33	E3	162	D2	224	D2	285	B3,C3	362	D3	445	D4	523	D2	599	C3	641	C2,D2	703	C5
39	B4,C3,C4,D3	163	B1,C1,C2	227	A3,B2,B3	296	D3	363	C2	446	D4	524	D2	600	C3	642	C2	704	C5
40	D3,D4,E3	167	D3,E3	228	D6	297	D3	364	C2	447	D3	525	D2	601	C3	643	D1	705	C5
46	F3	168	D3,E3	236	C4,D4	298	E3	365	C2	462	C3	526	D2	602	C3	644	D1	706	C3
50	D3,D4,E3,E4	170	D3	239	D3,E3	299	E3	370	D3	463	C3,C4	527	D2	603	C3	647	C2	708	B2,B3
51	C4,C5	173	D4	240	D3	300	E3	376	D1,D2,E1	465	C3	528	C4	604	C3	648	C2	709	B3,C3
58	C2,C3,D2	178	D1,D2	241	D3,D4	301	E3	391	D3	466	C3	529	C4	605	C3	649	C2	710	B3,C3
59	D2	181	C3,D3	243	D3	302	D3,E3	392	D3	475 DR1	D4	530	C5	606	C3	650	C2	711	B3,C3
68	D2,D3	182	C3	244	D3	303	C3,D3	393	D3	475 DR2	D4	531	D2,E2	607	D2	651	C2	712	B3
69	D2,D3	183	C3	245	D3	304	D3	394	D3	475 DR3	D4	532	E2	608	D2	652	C2	713	B3
73	C3,D3	185	C3,D3	248	D3	305	D3	396	E5	475 DR4	D4	533	B2,B3	609	C2	653	C2	714	C3
83	D2	187	D3,D4	249	D3	306	D3	399	D3	475 DR5	D4	534	B3	610	C2	654	C2	715	C3
86	E5	188	D1,D2	251	D3	309	E3	400	D3	478	D3	537	D1	611	C4	661	B2	716	B2,C2
90	D3	190	B2,C2	253	D3	310	E3	402	D3	490	D5,E5	538	D1	612	D4	662	B2,C2	717	B3
91	D3	199	D3	254	D3	311	D3	403	D3	494	D3	539	C1,C2	613	D4	663	B2	718	B3
97	B2,B3,C2,C3	200	C3,D3	255	D3	312	D3	404	D3	495	D1,D2,E1,E2	540	C2	614	C4,D4	667	C3	719	C3
99	C4,D4	201	D3	256	D3	322	C1	405	D2	499	D2	541	C5,C6	615	D1	668	C3	720	B3
100	C4,C5,C6,D4	202	D3	258	D3	337	D3,D4	406	D2,D3	500	D3	542	C5,C6	615 SPR	D1	669	C3	735	D5
101	C6,D4,D5,D6,E4	203	D3	259	D3	338	D3	407	D3	501	D3	543	C6	616	D1	670	C3	736	D5
107	D3	204	D3	260	D3	339	D4	410	D3	502	D2	547	C2	617	C3	671	C3	740	D3
107 CON	D3	205	D3	261	D3	340	D4	411	C3	503	D2	548	C2	618	C2	672	C3	741	D3
108	C1,C2,D2,D3	206	D3	262	D4	341	D3	412	B4,C4	504	D2	549	C2	619	C2	679	E3,E4	742	D3
110	D3	207	D3	263	D3	342	D4	424	C5,D5	505	D2	550	C2	620	C2	680	E4	743	B3,B4
116	C3,D3	208	D3	264	D3	343	D3	425	D4	506	E3	551	C2	621	C3	681	E4	752	D3
126	D2,D3	211	D3	265	D3	344	D3,D4	426	D4	509	C2,C3	552	E5	623	C4	682	E4	754	D2
127	D2	212	D3	266	D3	346	D3	430	D1	510	C3	553	E4,E5	623 SPR	C4	683	E4	757	D3
129	F3	213	D3	267	D3	347	D3	432	D3	511	C3	554	E4,E5	624	D3	685	C3	758	D3
131	E4,F4,F5	214	D3	268	C3	349	D3	435	D3	512	C2	555	E4,E5	625	D3	686	C3	800	D2
135	D3	215	D3	271	B3,B4	350	D3	436	C3	513	C2	556	E4,E5	626	E4	687	C3	801	D2
136	C3,D3	216	D3	272	D3	351	D3	437	C3	514	C2	558	F4	628	D4	692	C3		
148	D3,E2,E3	217	D3	273	D3	352	D3	438	E3	515	C2	561	D4	629	D4	696	C5		
149	C1,C2	218	D3	276	D3	353	D3	439	E3	516	C2	563	C2	630	D4	697	C5		
150	D3	219	D3	277	D3	354	D3	440	E3	517	B3,C3	565	E4	631	D4	698	C5		
157	C4,C5	220	D3	278	D3	356	D3	441	E3	518	D3	567	C5,C6	633	D3	699	C5		

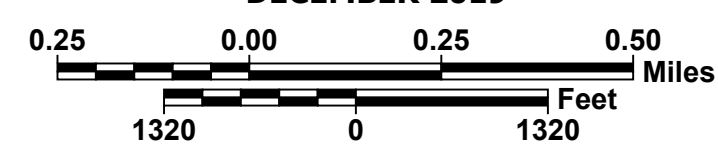




General Highway System
SHEET 1
GREENWOOD URBAN AREA

PREPARED BY THE
SOUTH CAROLINA DEPARTMENT OF TRANSPORTATION
 IN COOPERATION WITH THE
U.S. DEPARTMENT OF TRANSPORTATION
 FEDERAL HIGHWAY ADMINISTRATION

DECEMBER 2019



The South Carolina Department of Transportation makes no representations or warranties, implied or expressed, concerning the accuracy, completeness, reliability, or suitability, for any particular purpose of the information and data contained on this map or any information furnished in connection herewith.

For ordering information, please contact:
 South Carolina Department of Transportation
 Engineering Publications Sales Office
 955 Park Street
 Columbia, SC 29201 (803) 737-4533
 E-mail: engrpubsales@scdot.org

For comments concerning this map, please contact:
 GIS/Mapping - (803) 737-3105
 E-mail: GISMapping@scdot.org

ROAD SYSTEM

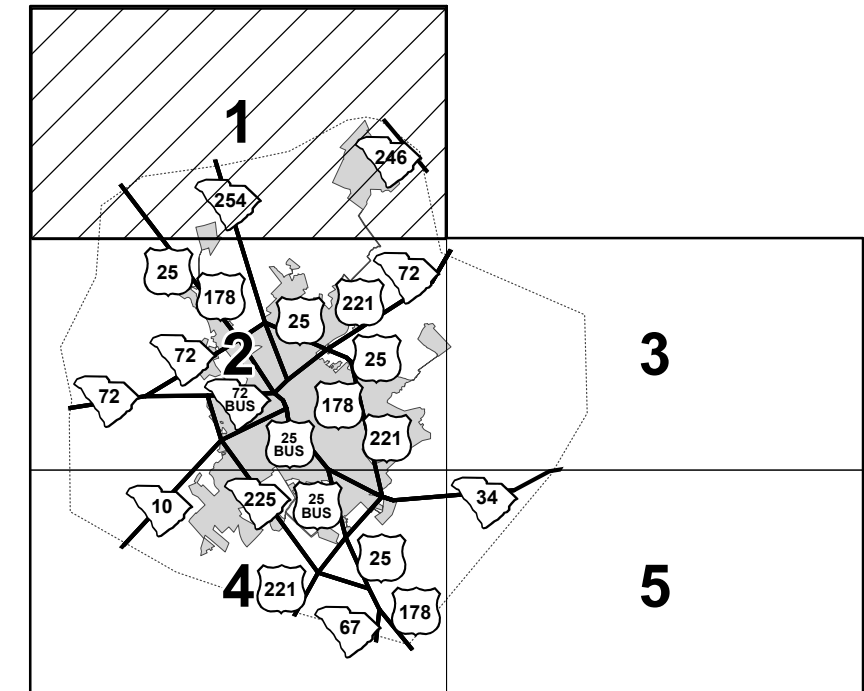

- INTERSTATE ----- (999)
- U.S. ROUTE ----- (999)
- S.C. ROUTE ----- (999)
- SECONDARY ROUTE ----- (999)
- EXIT NUMBER ----- (999)
- INTERSTATE ----- (999)
- MULTI-LANE HIGHWAY -----
- TWO-LANE HIGHWAY -----
- DIVIDED HIGHWAY -----
- UNPAVED HIGHWAY -----
- PAVED COUNTY -----
- UNPAVED COUNTY -----
- PRIVATE -----
- RAILROAD -----
- GENERAL HIGHWAY BRIDGE (BETWEEN 20' - 150') -----
- BRIDGES OVER 150' ARE SHOWN AT ACTUAL SCALE

HYDROGRAPHY

- NARROW STREAM -----
 - WIDE STREAM OR RIVER -----
 - RESERVOIR, POND OR LAKE -----
 - WETLAND OR MARSH -----
- BOUNDARY**
- STATE LINE -----
 - COUNTY LINE -----
 - INCORPORATED AREA -----
 - EXTENT OF LARGE SCALE MAP -----
 - MILITARY INSTALLATIONS AND GOVERNMENT INSTITUTIONS -----
 - NATIONAL AND STATE FORESTS, STATE PARKS, AND NATIONAL WILDLIFE REFUGES -----

MAP FEATURES

- ARMORY -----
- AIRPORT COMMERCIAL -----
- AIRPORT GENERAL -----
- POINT OF INTEREST -----
- COURTHOUSE -----
- SCDOT DISTRICT OFFICE / MAINTENANCE SHOP -----
- HOSPITAL -----
- SCHOOL -----
- WELCOME CENTER AND REST AREA -----
- CORRECTIONAL INSTITUTION -----

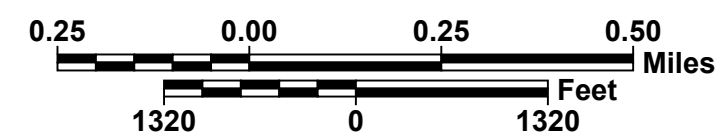




General Highway System
SHEET 2
GREENWOOD URBAN AREA

PREPARED BY THE
SOUTH CAROLINA DEPARTMENT OF TRANSPORTATION
 IN COOPERATION WITH THE
U.S. DEPARTMENT OF TRANSPORTATION
FEDERAL HIGHWAY ADMINISTRATION

DECEMBER 2019



The South Carolina Department of Transportation makes no representations or warranties, implied or expressed, concerning the accuracy, completeness, reliability, or suitability, for any particular purpose of the information and data contained on this map or any information furnished in connection herewith.

For ordering information, please contact:
 South Carolina Department of Transportation
 Engineering Publications Sales Office
 955 Park Street
 Columbia, SC 29201 (803) 737-4533
 E-mail: engrpubsales@scdot.org

For comments concerning this map, please contact:
 GIS/Mapping - (803) 737-3105
 E-mail: GISMapping@scdot.org

ROAD SYSTEM

- INTERSTATE -----
- U.S. ROUTE -----
- S.C. ROUTE -----
- SECONDARY ROUTE -----
- EXIT NUMBER -----
- INTERSTATE -----
- MULTI-LANE HIGHWAY -----
- TWO-LANE HIGHWAY -----
- DIVIDED HIGHWAY -----
- UNPAVED HIGHWAY -----
- UNPAVED COUNTY -----
- PRIVATE -----
- RAILROAD -----
- GENERAL HIGHWAY BRIDGE (BETWEEN 20' - 150') -----
- BRIDGES OVER 150' ARE SHOWN AT ACTUAL SCALE

HYDROGRAPHY

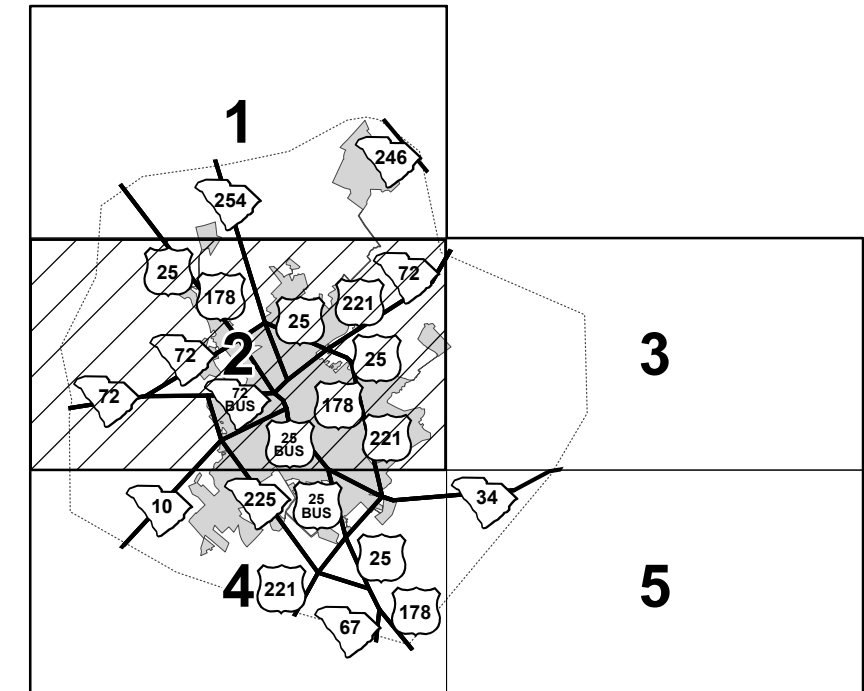

- NARROW STREAM -----
- WIDE STREAM OR RIVER -----
- RESERVOIR, POND OR LAKE -----
- WETLAND OR MARSH -----

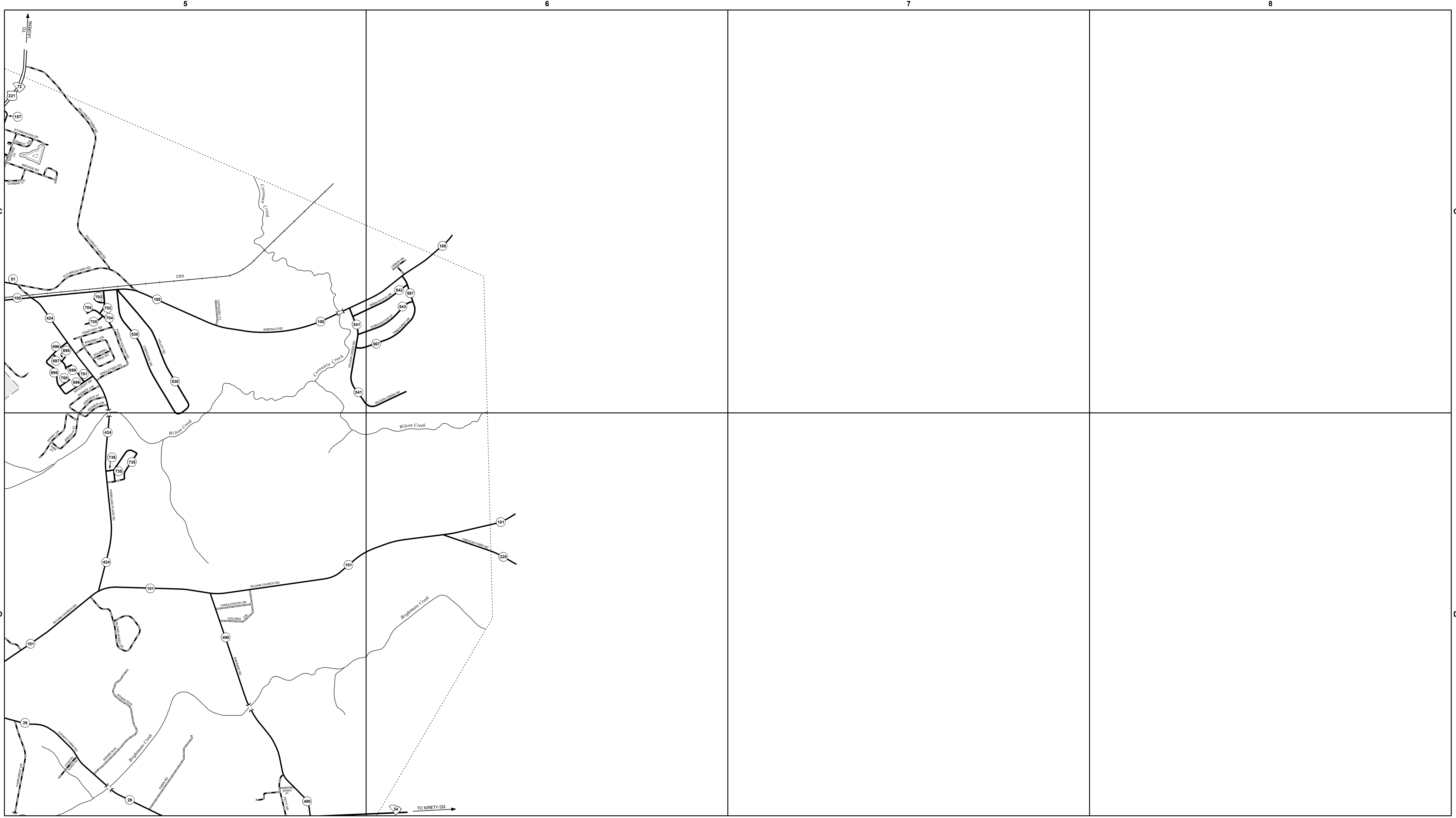
BOUNDARY

- STATE LINE -----
- COUNTY LINE -----
- INCORPORATED AREA -----
- EXTENT OF LARGE SCALE MAP -----
- MILITARY INSTALLATIONS AND GOVERNMENT INSTITUTIONS -----
- NATIONAL AND STATE FORESTS, STATE PARKS, AND NATIONAL WILDLIFE REFUGES -----

MAP FEATURES

- ARMORY -----
- AIRPORT COMMERCIAL -----
- AIRPORT GENERAL -----
- POINT OF INTEREST -----
- COURTHOUSE -----
- SCDOT DISTRICT OFFICE / MAINTENANCE SHOP -----
- HOSPITAL -----
- SCHOOL -----
- WELCOME CENTER AND REST AREA -----
- CORRECTIONAL INSTITUTION -----

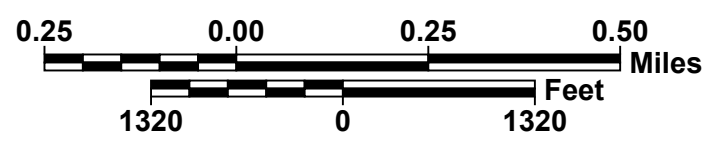




General Highway System
SHEET 3
GREENWOOD URBAN AREA

PREPARED BY THE
SOUTH CAROLINA DEPARTMENT OF TRANSPORTATION
 IN COOPERATION WITH THE
U.S. DEPARTMENT OF TRANSPORTATION
FEDERAL HIGHWAY ADMINISTRATION

DECEMBER 2019



The South Carolina Department of Transportation makes no representations or warranties, implied or expressed, concerning the accuracy, completeness, reliability, or suitability, for any particular purpose of the information and data contained on this map or any information furnished in connection herewith.

For ordering information, please contact:
 South Carolina Department of Transportation
 Engineering Publications Sales Office
 955 Park Street
 Columbia, SC 29201 (803) 737-4533
 E-mail: engrpubsales@scdot.org

For comments concerning this map, please contact:
 GIS/Mapping - (803) 737-3105
 E-mail: GISMapping@scdot.org

ROAD SYSTEM

- INTERSTATE ----- [Symbol]
- U.S. ROUTE ----- [Symbol]
- S.C. ROUTE ----- [Symbol]
- SECONDARY ROUTE ----- [Symbol]
- EXIT NUMBER ----- [Symbol]
- INTERSTATE ----- [Symbol]
- MULTI-LANE HIGHWAY ----- [Symbol]
- TWO-LANE HIGHWAY ----- [Symbol]
- DIVIDED HIGHWAY ----- [Symbol]
- UNPAVED HIGHWAY ----- [Symbol]
- PAVED COUNTY ----- [Symbol]
- UNPAVED COUNTY ----- [Symbol]
- PRIVATE ----- [Symbol]
- RAILROAD ----- [Symbol]
- GENERAL HIGHWAY BRIDGE (BETWEEN 20' - 150') ----- [Symbol]
- BRIDGES OVER 150' ARE SHOWN AT ACTUAL SCALE

HYDROGRAPHY

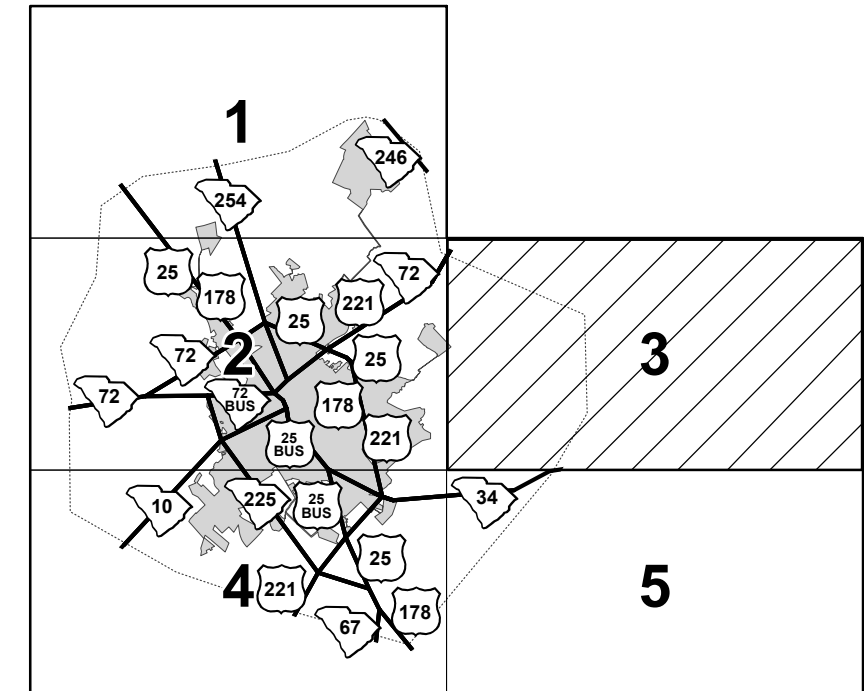

- NARROW STREAM ----- [Symbol]
- WIDE STREAM OR RIVER ----- [Symbol]
- RESERVOIR, POND OR LAKE -- [Symbol]
- WETLAND OR MARSH ----- [Symbol]

BOUNDARY

- STATE LINE ----- [Symbol]
- COUNTY LINE ----- [Symbol]
- INCORPORATED AREA ----- [Symbol]
- EXTENT OF LARGE SCALE MAP ----- [Symbol]
- MILITARY INSTALLATIONS AND GOVERNMENT INSTITUTIONS ----- [Symbol]
- NATIONAL AND STATE FORESTS, STATE PARKS, AND NATIONAL WILDLIFE REFUGES ----- [Symbol]

MAP FEATURES

- ARMORY ----- [Symbol]
- AIRPORT COMMERCIAL ----- [Symbol]
- AIRPORT GENERAL ----- [Symbol]
- POINT OF INTEREST ----- [Symbol]
- COURTHOUSE ----- [Symbol]
- SCDOT DISTRICT OFFICE / MAINTENANCE SHOP ----- [Symbol]
- HOSPITAL ----- [Symbol]
- SCHOOL ----- [Symbol]
- WELCOME CENTER AND REST AREA ----- [Symbol]
- CORRECTIONAL INSTITUTION ----- [Symbol]

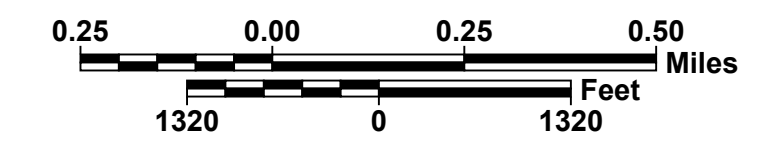




General Highway System
SHEET 4
GREENWOOD URBAN AREA

PREPARED BY THE
SOUTH CAROLINA DEPARTMENT OF TRANSPORTATION
 IN COOPERATION WITH THE
U.S. DEPARTMENT OF TRANSPORTATION
 FEDERAL HIGHWAY ADMINISTRATION

DECEMBER 2019



The South Carolina Department of Transportation makes no representations or warranties, implied or expressed, concerning the accuracy, completeness, reliability, or suitability, for any particular purpose of the information and data contained on this map or any information furnished in connection herewith.

For ordering information, please contact:
 South Carolina Department of Transportation
 Engineering Publications Sales Office
 955 Park Street
 Columbia, SC 29201 (803) 737-4533
 E-mail: enrpubsales@scdot.org

For comments concerning this map, please contact:
 GIS/Mapping - (803) 737-3103
 E-mail: GISMapping@scdot.org

ROAD SYSTEM

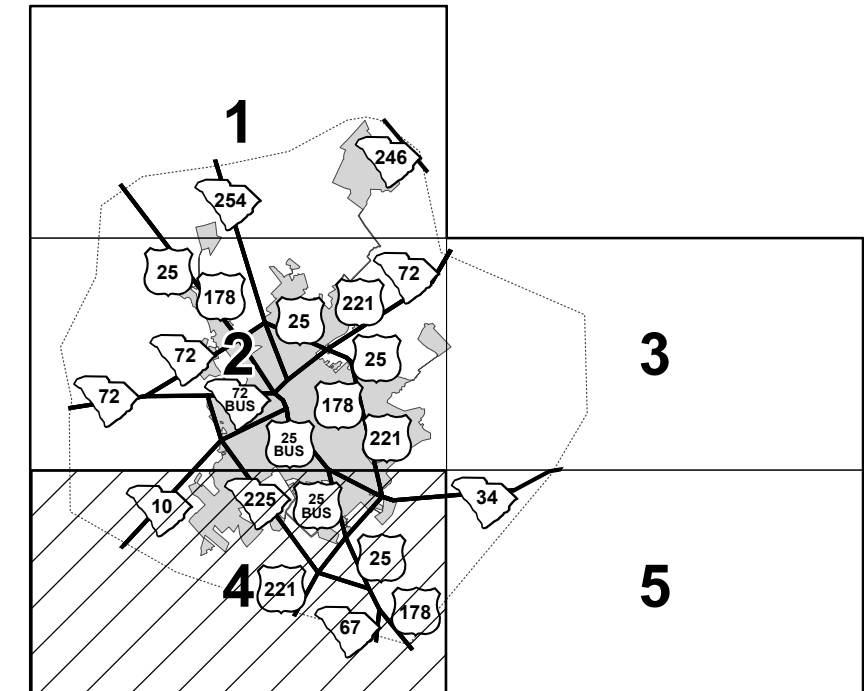

- INTERSTATE - - - - -
- U.S. ROUTE - - - - -
- S.C. ROUTE - - - - -
- SECONDARY ROUTE - - - - -
- EXIT NUMBER - - - - -
- INTERSTATE - - - - -
- MULTI-LANE HIGHWAY - - - - -
- TWO-LANE HIGHWAY - - - - -
- DIVIDED HIGHWAY - - - - -
- UNPAVED HIGHWAY - - - - -
- PAVED COUNTY - - - - -
- UNPAVED COUNTY - - - - -
- PRIVATE - - - - -
- RAILROAD - - - - -
- GENERAL HIGHWAY BRIDGE (BETWEEN 20' - 150') - - - - -
- BRIDGES OVER 150' ARE SHOWN AT ACTUAL SCALE


HYDROGRAPHY

- NARROW STREAM - - - - -
 - WIDE STREAM OR RIVER - - - - -
 - RESERVOIR, POND OR LAKE - - - - -
 - WETLAND OR MARSH - - - - -
- BOUNDARY**
- STATE LINE - - - - -
 - COUNTY LINE - - - - -
 - INCORPORATED AREA - - - - -
 - EXTENT OF LARGE SCALE MAP - - - - -
 - MILITARY INSTALLATIONS AND GOVERNMENT INSTITUTIONS - - - - -
 - NATIONAL AND STATE FORESTS, STATE PARKS, AND NATIONAL WILDLIFE REFUGES - - - - -

MAP FEATURES

- ARMORY - - - - -
- AIRPORT COMMERCIAL - - - - -
- AIRPORT GENERAL - - - - -
- POINT OF INTEREST - - - - -
- COURTHOUSE - - - - -
- SCDOT DISTRICT OFFICE / MAINTENANCE SHOP - - - - -
- HOSPITAL - - - - -
- SCHOOL - - - - -
- WELCOME CENTER AND REST AREA - - - - -
- CORRECTIONAL INSTITUTION - - - - -

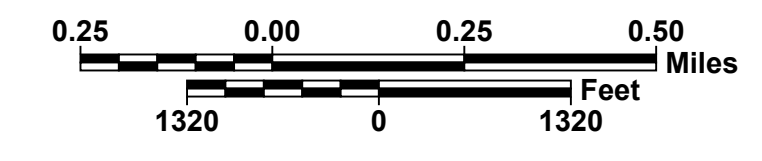




General Highway System
SHEET 5
GREENWOOD URBAN AREA

PREPARED BY THE
SOUTH CAROLINA DEPARTMENT OF TRANSPORTATION
 IN COOPERATION WITH THE
U.S. DEPARTMENT OF TRANSPORTATION
FEDERAL HIGHWAY ADMINISTRATION

DECEMBER 2019



The South Carolina Department of Transportation makes no representations or warranties, implied or expressed, concerning the accuracy, completeness, reliability, or suitability, for any particular purpose of the information and data contained on this map or any information furnished in connection herewith.

For ordering information, please contact:
 South Carolina Department of Transportation
 Engineering Publications Sales Office
 955 Park Street
 Columbia, SC 29201 (803) 737-4533
 E-mail: engpubsales@scdot.org

For comments concerning this map, please contact:
 GIS/Mapping - (803) 737-3105
 E-mail: GISMapping@scdot.org

ROAD SYSTEM

- INTERSTATE ----- [Symbol]
- U.S. ROUTE ----- [Symbol]
- S.C. ROUTE ----- [Symbol]
- SECONDARY ROUTE ----- [Symbol]
- EXIT NUMBER ----- [Symbol]
- INTERSTATE ----- [Symbol]
- MULTI-LANE HIGHWAY ----- [Symbol]
- TWO-LANE HIGHWAY ----- [Symbol]
- DIVIDED HIGHWAY ----- [Symbol]
- UNPAVED HIGHWAY ----- [Symbol]
- PAVED COUNTY ----- [Symbol]
- UNPAVED COUNTY ----- [Symbol]
- PRIVATE ----- [Symbol]
- RAILROAD ----- [Symbol]
- GENERAL HIGHWAY BRIDGE (BETWEEN 20' - 150') ----- [Symbol]
- BRIDGES OVER 150' ARE SHOWN AT ACTUAL SCALE

HYDROGRAPHY

- NARROW STREAM ----- [Symbol]
- WIDE STREAM OR RIVER ----- [Symbol]
- RESERVOIR, POND OR LAKE ----- [Symbol]
- WETLAND OR MARSH ----- [Symbol]

BOUNDARY

- STATE LINE ----- [Symbol]
- COUNTY LINE ----- [Symbol]
- INCORPORATED AREA ----- [Symbol]
- EXTENT OF LARGE SCALE MAP ----- [Symbol]
- MILITARY INSTALLATIONS AND GOVERNMENT INSTITUTIONS ----- [Symbol]
- NATIONAL AND STATE FORESTS, STATE PARKS, AND NATIONAL WILDLIFE REFUGES ----- [Symbol]

MAP FEATURES

- ARMORY ----- [Symbol]
- AIRPORT COMMERCIAL ----- [Symbol]
- AIRPORT GENERAL ----- [Symbol]
- POINT OF INTEREST ----- [Symbol]
- COURTHOUSE ----- [Symbol]
- SCDOT DISTRICT OFFICE / MAINTENANCE SHOP ----- [Symbol]
- HOSPITAL ----- [Symbol]
- SCHOOL ----- [Symbol]
- WELCOME CENTER AND REST AREA ----- [Symbol]
- CORRECTIONAL INSTITUTION ----- [Symbol]

