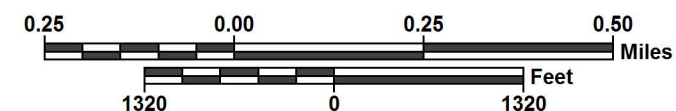


# Functional Classification of GASTONIA URBANIZED AREA

YORK COUNTY

PREPARED BY THE  
SOUTH CAROLINA DEPARTMENT OF TRANSPORTATION  
IN COOPERATION WITH THE  
U.S. DEPARTMENT OF TRANSPORTATION  
FEDERAL HIGHWAY ADMINISTRATION

MARCH 2015



### ROAD SYSTEM

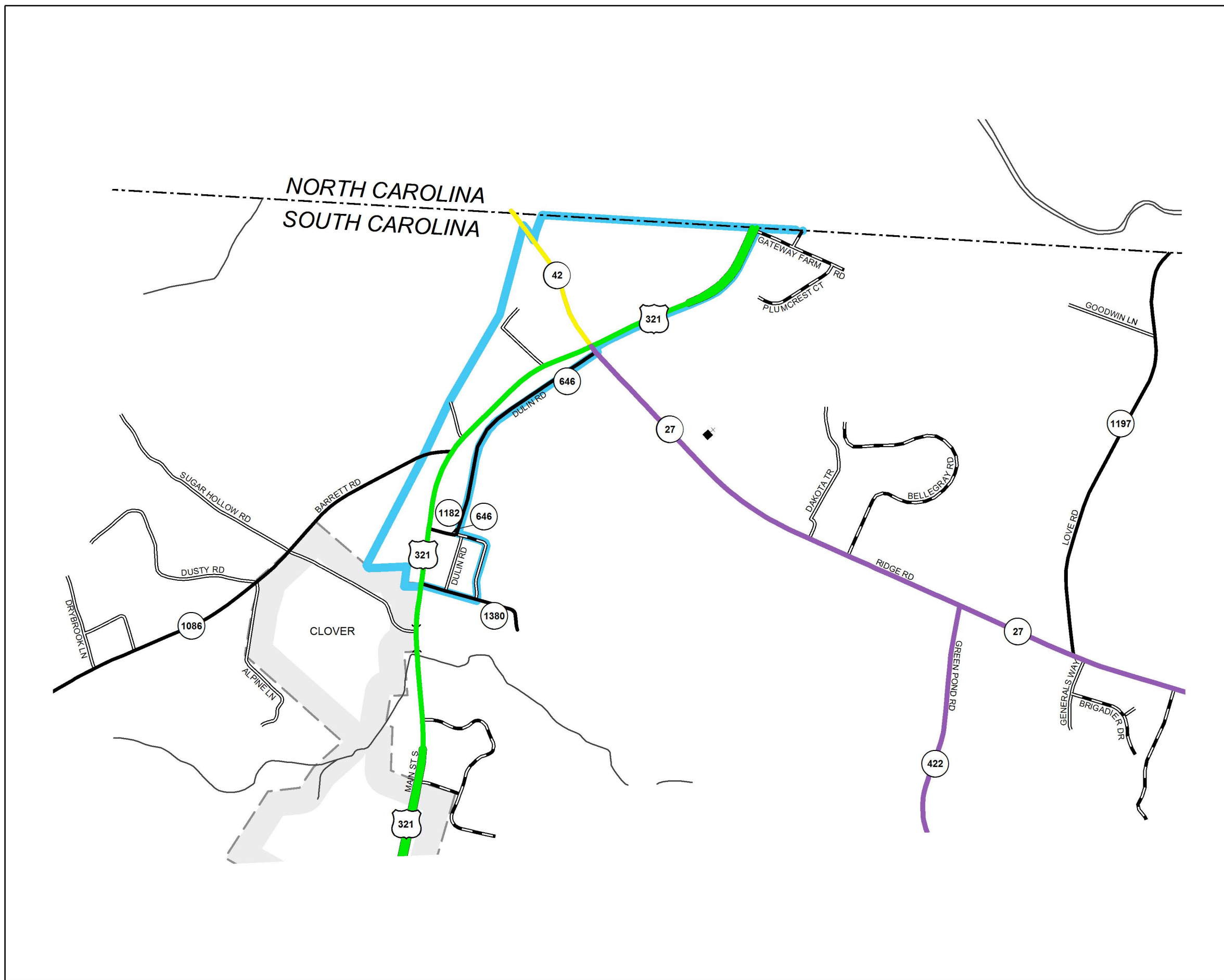
INTERSTATE	-----	
U.S. ROUTE	-----	
S.C. ROUTE	-----	
SECONDARY ROUTE	-----	
EXIT NUMBER	-----	
INTERSTATE	=====	
U.S. & S.C.	{ TWO-LANE -- MULTI-LANE -- DIVIDED -----	
SECONDARY	{ PAVED ----- UNPAVED - - - - -	
COUNTY	{ PAVED ----- UNPAVED - - - - -	
PRIVATE	-----	
RAILROAD	-----	
GENERAL HIGHWAY BRIDGE (BETWEEN 20' - 150')	-----	
BRIDGES OVER 150' ARE SHOWN AT ACTUAL SCALE		

### BOUNDARY & HYDROGRAPHY

NARROW STREAM	-----	
WIDE STREAM OR RIVER	-----	
RESERVOIR, POND OR LAKE	-----	
WETLAND OR MARSH	-----	
STATE LINE	-----	
COUNTY LINE	-----	
INCORPORATED AREA	-----	
EXTENT OF LARGE SCALE MAP	-----	
MILITARY INSTALLATIONS AND GOVERNMENT INSTITUTIONS	-----	
NATIONAL AND STATE FORESTS, STATE PARKS, AND NATIONAL WILDLIFE REFUGES	-----	


### MAP FEATURES

PARK AND RIDE		HOSPITAL	
ARMORY		SCHOOL	
CHURCH		POINT OF INTEREST	
CHURCH AND CEMETERY		CEMETERY	
COURTHOUSE		WELCOME CENTER AND REST AREA	
AIRPORT COMPLETE FACILITIES		AIRPORT LIMITED FACILITIES	
SCDOT DISTRICT OFFICE / MAINTENANCE SHOP			



### Legend

	Interstates		Proposed Routes (Shown Dashed in Color of Functional Classification)
	Freeways / Expressways		Urban Areas
	Principle Arterials		
	Minor Arterials		
	Major Collectors		
	Minor Collectors		



**Approved**  
**For Division Administrator**  
  
**By:**  
  
**Federal Highway Administration**