
13
14
15
16
A
B
TO SC 292
TO GREENVILLE, NC
TO LANDRUM
FARM LAKE RD
MOUNTAIN RANGE RD
DAY FENCE RD
Boiling Springs High School
Boiling Springs High 9th Grade
Boiling Springs Elementary
Holdens Chapel Baptist Church
Valley Falls Freewill Baptist Church
First Church of The Nazarene
James H. Hendrix Elementary
Bethel Assembly of God
LAWSONS FORK CREEK
Lawsons Creek
Gilkey Creek
Jones Branch
NORFOLK SOUTHERN
OLD FURNACE RD
LONGVIEW DR
MINNIE FELCHER RD
BELVEDERE CLAIRMONT RD
CHAMPION DR
CHAMPION CIR
BEATTIE DR
WREN LN
MULBERRY ST
CORNERS RD
CORNERS END
CORNERS DR
MEADOW FARM RD
HONOR FARM RD
CHESTNUT RIDGE DR
CHESTNUT RIDGE CT
CHESTNUT RIDGE PL
CHESTNUT RIDGE LN
CHESTNUT RIDGE RD
CHESTNUT RIDGE TRL
CHESTNUT RIDGE CIR
CHESTNUT RIDGE WAY
CHESTNUT RIDGE CV
CHESTNUT RIDGE CT
CHESTNUT RIDGE DR



TRAFFIC COUNT STATIONS

Sheet 3
Greenville - Spartanburg Urban Area

PREPARED BY THE
SOUTH CAROLINA DEPARTMENT OF TRANSPORTATION
IN COOPERATION WITH THE
U.S. DEPARTMENT OF TRANSPORTATION
FEDERAL HIGHWAY ADMINISTRATION

October 2012

0.25 0.00 0.25 0.50 Miles
1320 0 1320 Feet

SCDOT
www.scdot.org

The South Carolina Department of Transportation makes no representations or warranties, implied or expressed, concerning the accuracy, completeness, reliability, or suitability, for any particular purpose of the information and data contained on this map or any information furnished in connection herewith.

For ordering information, please contact:
South Carolina Department of Transportation
Engineering Publications Sales Office
955 Park Street - Room G-19B
Columbia, SC 29201 (803) 737-4533
E-mail: engrpubsales@scdot.org

For comments concerning this map, please contact:
GIS/Mapping - (803) 737-1677
E-mail: GISMapping@scdot.org

ROAD SYSTEM

- INTERSTATE
- U.S. ROUTE
- S.C. ROUTE
- SECONDARY ROUTE
- EXIT NUMBER
- INTERSTATE
- U.S. & S.C. — TWO-LANE; MULTI-LANE DIVIDED; PAVED; UNPAVED
- SECONDARY — PAVED; UNPAVED
- COUNTY — PAVED; UNPAVED
- PRIVATE
- RAILROAD
- GENERAL HIGHWAY BRIDGE (BETWEEN 20' - 150')

BRIDGES OVER 150' ARE SHOWN AT ACTUAL SCALE

BOUNDARY & HYDROGRAPHY

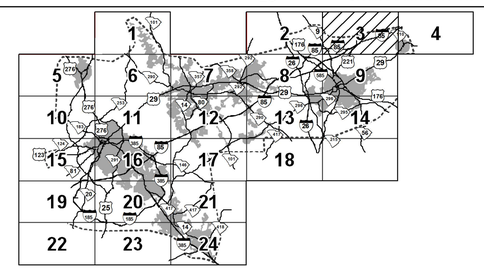
- NARROW STREAM
- WIDE STREAM OR RIVER
- RESERVOIR, POND OR LAKE
- WETLAND OR MARSH
- STATE LINE
- COUNTY LINE
- INCORPORATED AREA
- EXTENT OF LARGE SCALE MAP
- MILITARY INSTALLATIONS AND GOVERNMENT INSTITUTIONS
- NATIONAL AND STATE FORESTS, STATE PARKS, AND NATIONAL WILDLIFE REFUGES

MAP FEATURES

- PARK AND RIDE
- ARMORY
- CHURCH
- CHURCH AND CEMETERY
- COURTHOUSE
- AIRPORT COMPLETE FACILITIES
- SCDOT DISTRICT OFFICE / MAINTENANCE SHOP
- HOSPITAL
- SCHOOL
- POINT OF INTEREST
- CEMETERY
- WELCOME CENTER AND REST AREA
- AIRPORT LIMITED FACILITIES

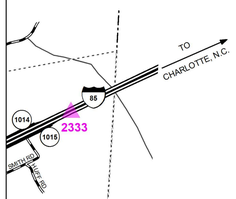
TRAFFIC
STATION NUMBER.....111
TRAFFIC COUNT STATION.....

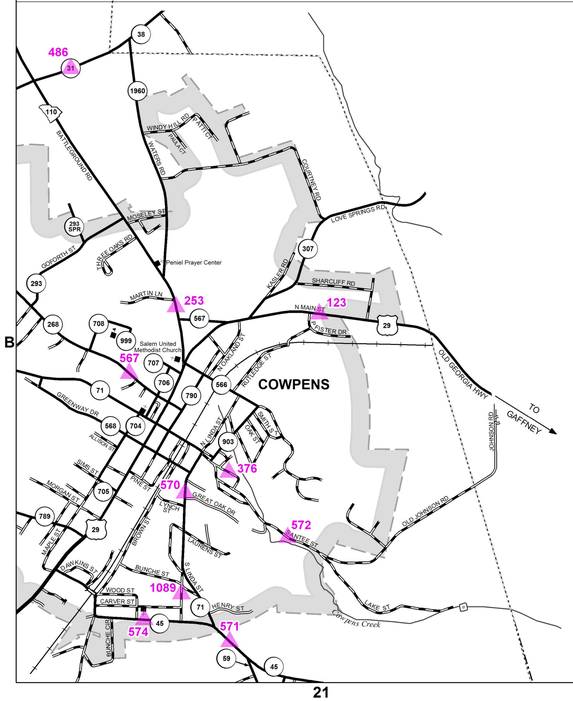
N W E S



Created Date: 2015 Revised Date:

GREENVILLE-SPARTANBURG SHEET 3





TRAFFIC COUNT STATIONS

Sheet 4

Greenville - Spartanburg Urban Area

PREPARED BY THE

SOUTH CAROLINA DEPARTMENT OF TRANSPORTATION

IN COOPERATION WITH THE

U.S. DEPARTMENT OF TRANSPORTATION

FEDERAL HIGHWAY ADMINISTRATION

October 2012

0.25 0.00 0.25 0.50 Miles

1320 0 1320 Feet

SCDOT

The South Carolina Department of Transportation makes no representations or warranties, implied or expressed, concerning the accuracy, completeness, reliability, or suitability, for any particular purpose of the information and data contained on this map or any information furnished in connection herewith.

For ordering information, please contact:
South Carolina Department of Transportation
Engineering Publications Sales Office
955 Park Street - Room G-19B
Columbia, SC 29201 (803) 737-4533
E-mail: engrpubsales@scdot.org

For comments concerning this map, please contact:
GIS/Mapping - (803) 737-1677
E-mail: GISMapping@scdot.org

ROAD SYSTEM

- INTERSTATE
- U.S. ROUTE
- S.C. ROUTE
- SECONDARY ROUTE
- EXIT NUMBER
- INTERSTATE
- U.S. & S.C. — TWO-LANE, MULTI-LANE DIVIDED
- SECONDARY — PAVED, UNPAVED
- COUNTY — PAVED, UNPAVED
- PRIVATE
- RAILROAD
- GENERAL HIGHWAY BRIDGE (BETWEEN 20' - 150')

BRIDGES OVER 150' ARE SHOWN AT ACTUAL SCALE

BOUNDARY & HYDROGRAPHY

- NARROW STREAM
- WIDE STREAM OR RIVER
- RESERVOIR, POND OR LAKE
- WETLAND OR MARSH
- STATE LINE
- COUNTY LINE
- INCORPORATED AREA
- EXTENT OF LARGE SCALE MAP
- MILITARY INSTALLATIONS AND GOVERNMENT INSTITUTIONS
- NATIONAL AND STATE FORESTS, STATE PARKS, AND NATIONAL WILDLIFE REFUGES

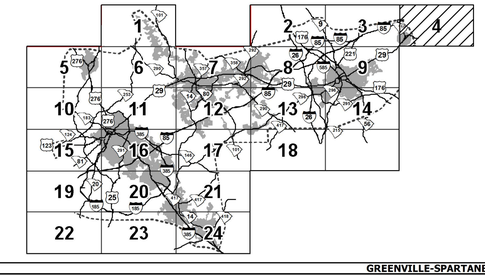
MAP FEATURES

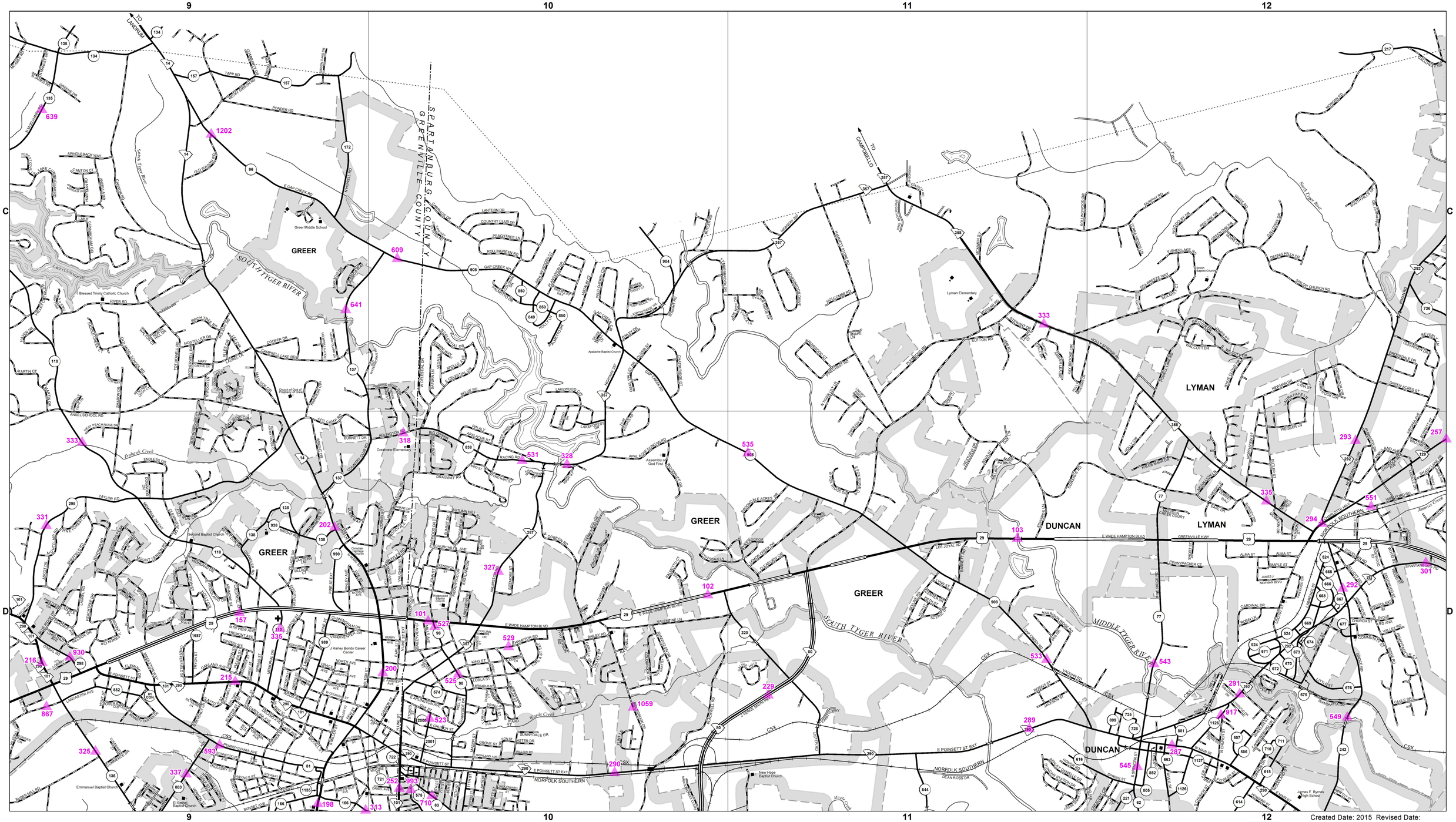
- PARK AND RIDE
- ARMORY
- CHURCH
- CHURCH AND CEMETERY
- COURTHOUSE
- AIRPORT COMPLETE FACILITIES
- SCDOT DISTRICT OFFICE / MAINTENANCE SHOP
- HOSPITAL
- SCHOOL
- POINT OF INTEREST
- CEMETERY
- WELCOME CENTER AND REST AREA
- AIRPORT LIMITED FACILITIES

TRAFFIC
STATION NUMBER.....111
TRAFFIC COUNT STATION.....

N W E S

Created Date: 2015 Revised Date:





TRAFFIC COUNT STATIONS

Sheet 7
Greenville - Spartanburg Urban Area

PREPARED BY THE
SOUTH CAROLINA DEPARTMENT OF TRANSPORTATION
IN COOPERATION WITH THE
U.S. DEPARTMENT OF TRANSPORTATION
FEDERAL HIGHWAY ADMINISTRATION

October 2012

0.25 0.00 0.25 0.50 Miles
1320 0 1320 Feet

SCDOT

The South Carolina Department of Transportation makes no representations or warranties, implied or expressed, concerning the accuracy, completeness, reliability, or suitability, for any particular purpose of the information and data contained on this map or any information furnished in connection herewith.

For ordering information, please contact:
South Carolina Department of Transportation
Engineering Publications Sales Office
955 Park Street - Room G-198
Columbia, SC 29201 (803) 737-4533
E-mail: engrpubsales@scdot.org

For comments concerning this map, please contact:
GIS/Mapping - (803) 737-1677
E-mail: GISMapping@scdot.org

ROAD SYSTEM

- INTERSTATE
- U.S. ROUTE
- S.C. ROUTE
- SECONDARY ROUTE
- EXIT NUMBER
- INTERSTATE
- U.S. & S.C. — TWO-LANE, MULTI-LANE DIVIDED
- SECONDARY — PAVED, UNPAVED
- COUNTY — PAVED, UNPAVED
- PRIVATE
- RAILROAD
- GENERAL HIGHWAY BRIDGE (BETWEEN 20' - 150')

BRIDGES OVER 150' ARE SHOWN AT ACTUAL SCALE

BOUNDARY & HYDROGRAPHY

- NARROW STREAM
- WIDE STREAM OR RIVER
- RESERVOIR, POND OR LAKE
- WETLAND OR MARSH
- STATE LINE
- COUNTY LINE
- INCORPORATED AREA
- EXTENT OF LARGE SCALE MAP
- MILITARY INSTALLATIONS AND GOVERNMENT INSTITUTIONS
- NATIONAL AND STATE FORESTS, STATE PARKS, AND NATIONAL WILDLIFE REFUGES

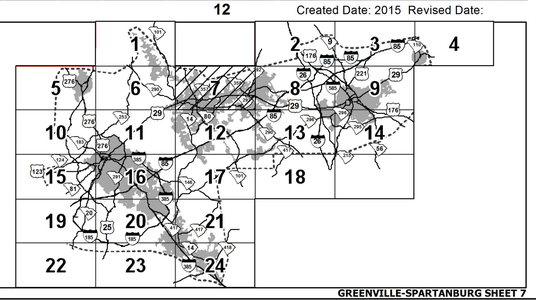
MAP FEATURES

- PARK AND RIDE
- ARMORY
- CHURCH
- CHURCH AND CEMETERY
- COURTHOUSE
- AIRPORT COMPLETE FACILITIES
- SCDOT DISTRICT OFFICE / MAINTENANCE SHOP
- HOSPITAL
- SCHOOL
- POINT OF INTEREST
- CEMETERY
- WELCOME CENTER AND REST AREA
- AIRPORT LIMITED FACILITIES

TRAFFIC
STATION NUMBER.....111
TRAFFIC COUNT STATION.....

N W E S

Created Date: 2015 Revised Date:



13 14 15 16

C D

WELLFORD LYMAN DUNCAN

LAKE COOLEY North Tyger River Fox Creek Grove Creek Jenkins Creek Fairforest Creek Tinys Creek Gilkey Creek Jimmies Creek TYGER LAKE

NORFOLK SOUTHERN CSX

Florence Moore Memorial Presbyterian Church
Wellford
Immanuel Church United Methodist
Wellford Elementary
Jackson Mill Baptist Church
Fairforest Elementary
Mount Zion Baptist Church
Monks Grove Baptist Church
Restoration Church
Hope Freewill Baptist Church
Trinity Baptist Church
Oak Grove Baptist Church
Fairforest Middle School
Arcadia Elementary
Montessori West Limited
Forest Chapel C M E Church
First Baptist Church of Fairforest
Jesse S. Bobo Elementary School
St. Matthews Episcopal Church
Spartanburg Christian Academy
Friendship Baptist Church
St. Matthew Full Gospel

554 594 355 138 139 703 141 431 1433 227 395 1055 368 2085 2495 945 433 967 389 2086 1106 440 396 943 435 749 745 556 2493 2087 1049 443 445 939 941 303 1007 441 453 885 2315 936 937 393 1005 391 259 553 420 1057 387 2089 701 404 475 455 859 611 406 2313 699 305 558 550 105 991 815 875 817 935 1001 358 769 107 109 397 814 857 919

Created Date: 2015 Revised Date:

TRAFFIC COUNT STATIONS

Sheet 8
Greenville - Spartanburg Urban Area

PREPARED BY THE
SOUTH CAROLINA DEPARTMENT OF TRANSPORTATION
IN COOPERATION WITH THE
U.S. DEPARTMENT OF TRANSPORTATION
FEDERAL HIGHWAY ADMINISTRATION

October 2012

0.25 0.00 0.25 0.50 Miles
1320 0 1320 Feet

SCDOT

The South Carolina Department of Transportation makes no representations or warranties, implied or expressed, concerning the accuracy, completeness, reliability, or suitability, for any particular purpose of the information and data contained on this map or any information furnished in connection herewith.

For ordering information, please contact:
South Carolina Department of Transportation
Engineering Publications Sales Office
955 Park Street - Room G-19B
Columbia, SC 29201 (803) 737-4533
E-mail: engrpubsales@scdot.org

For comments concerning this map, please contact:
GIS/Mapping - (803) 737-1677
E-mail: GISMapping@scdot.org

ROAD SYSTEM

INTERSTATE 999
U.S. ROUTE 999
S.C. ROUTE 999
SECONDARY ROUTE 9999
EXIT NUMBER 999
INTERSTATE
U.S. & S.C. TWO-LANE / MULTI-LANE DIVIDED
SECONDARY PAVED / UNPAVED
COUNTY PAVED / UNPAVED
PRIVATE
RAILROAD
GENERAL HIGHWAY BRIDGE (BETWEEN 20' - 150')
BRIDGES OVER 150' ARE SHOWN AT ACTUAL SCALE

BOUNDARY & HYDROGRAPHY

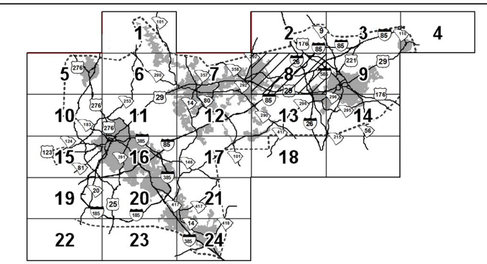
NARROW STREAM
WIDE STREAM OR RIVER
RESERVOIR, POND OR LAKE
WETLAND OR MARSH
STATE LINE
COUNTY LINE
INCORPORATED AREA
EXTENT OF LARGE SCALE MAP
MILITARY INSTALLATIONS AND GOVERNMENT INSTITUTIONS
NATIONAL AND STATE FORESTS, STATE PARKS, AND NATIONAL WILDLIFE REFUGES

MAP FEATURES

PARK AND RIDE
ARMORY
CHURCH
CHURCH AND CEMETERY
COURTHOUSE
AIRPORT COMPLETE FACILITIES
SCDOT DISTRICT OFFICE / MAINTENANCE SHOP
HOSPITAL
SCHOOL
POINT OF INTEREST
CEMETERY
WELCOME CENTER AND REST AREA
AIRPORT LIMITED FACILITIES

TRAFFIC
STATION NUMBER..... 111
TRAFFIC COUNT STATION.....

N W E S



Created Date: 2015 Revised Date:

TRAFFIC COUNT STATIONS

Sheet 9
Greenville - Spartanburg Urban Area

PREPARED BY THE
SOUTH CAROLINA DEPARTMENT OF TRANSPORTATION
IN COOPERATION WITH THE
U.S. DEPARTMENT OF TRANSPORTATION
FEDERAL HIGHWAY ADMINISTRATION

October 2012

0.25 0.00 0.25 0.50 Miles
1320 0 1320 Feet

SCDOT

The South Carolina Department of Transportation makes no representations or warranties, implied or expressed, concerning the accuracy, completeness, reliability, or suitability, for any particular purpose of the information and data contained on this map or any information furnished in connection herewith.

For ordering information, please contact:
South Carolina Department of Transportation
Engineering Publications Sales Office
955 Park Street - Room G-19B
Columbia, SC 29201 (803) 737-4533
E-mail: engrpubsales@scdot.org

For comments concerning this map, please contact:
GIS/Mapping - (803) 737-1677
E-mail: GISMapping@scdot.org

ROAD SYSTEM

- INTERSTATE
- U.S. ROUTE
- S.C. ROUTE
- SECONDARY ROUTE
- EXIT NUMBER
- INTERSTATE
- U.S. & S.C. — TWO-LANE, MULTI-LANE DIVIDED, PAVED, UNPAVED
- SECONDARY — PAVED, UNPAVED
- COUNTY — PAVED, UNPAVED
- PRIVATE
- RAILROAD
- GENERAL HIGHWAY BRIDGE (BETWEEN 20' - 150')

BRIDGES OVER 150' ARE SHOWN AT ACTUAL SCALE

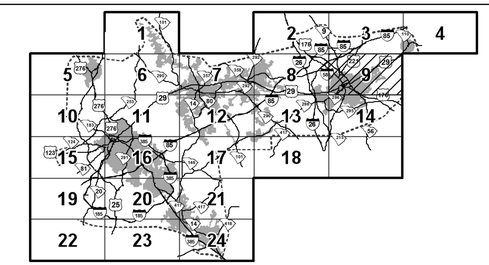
BOUNDARY & HYDROGRAPHY

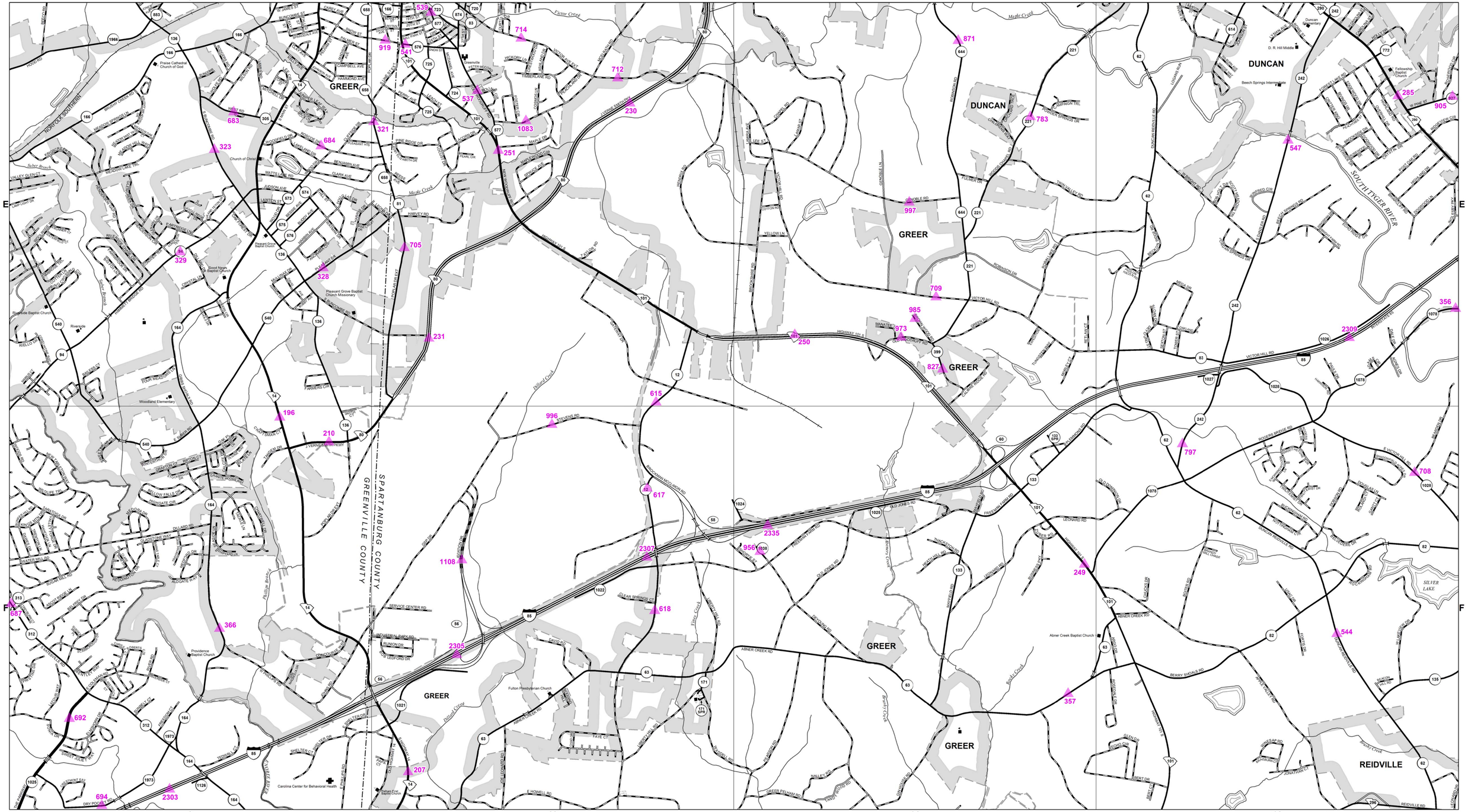
- NARROW STREAM
- WIDE STREAM OR RIVER
- RESERVOIR, POND OR LAKE
- WETLAND OR MARSH
- STATE LINE
- COUNTY LINE
- INCORPORATED AREA
- EXTENT OF LARGE SCALE MAP
- MILITARY INSTALLATIONS AND GOVERNMENT INSTITUTIONS
- NATIONAL AND STATE FORESTS, STATE PARKS, AND NATIONAL WILDLIFE REFUGES

MAP FEATURES

- PARK AND RIDE
- HOSPITAL
- ARMORY
- SCHOOL
- CHURCH
- POINT OF INTEREST
- CHURCH AND CEMETERY
- CEMETERY
- COURTHOUSE
- WELCOME CENTER AND REST AREA
- AIRPORT COMPLETE FACILITIES
- AIRPORT LIMITED FACILITIES
- SCDOT DISTRICT OFFICE / MAINTENANCE SHOP

TRAFFIC
STATION NUMBER.....111
TRAFFIC COUNT STATION.....





Created Date: 2015 Revised Date:

TRAFFIC COUNT STATIONS

Sheet 12
Greenville - Spartanburg Urban Area

PREPARED BY THE
SOUTH CAROLINA DEPARTMENT OF TRANSPORTATION
IN COOPERATION WITH THE
U.S. DEPARTMENT OF TRANSPORTATION
FEDERAL HIGHWAY ADMINISTRATION

October 2012

0.25 0.00 0.25 0.50 Miles
1320 0 1320 Feet

SCDOT

www.scdot.org

The South Carolina Department of Transportation makes no representations or warranties, implied or expressed, concerning the accuracy, completeness, reliability, or suitability, for any particular purpose of the information and data contained on this map or any information furnished in connection herewith.

For ordering information, please contact:
South Carolina Department of Transportation
Engineering Publications Sales Office
955 Park Street - Room G-19B
Columbia, SC 29201 (803) 737-4533
E-mail: engrpubsales@scdot.org

For comments concerning this map, please contact:
GIS/Mapping - (803) 737-1677
E-mail: GISMapping@scdot.org

ROAD SYSTEM

- INTERSTATE
- U.S. ROUTE
- S.C. ROUTE
- SECONDARY ROUTE
- EXIT NUMBER
- INTERSTATE
- U.S. & S.C. — TWO-LANE; MULTI-LANE DIVIDED
- SECONDARY — PAVED; UNPAVED
- COUNTY — PAVED; UNPAVED
- PRIVATE
- RAILROAD
- GENERAL HIGHWAY BRIDGE (BETWEEN 20' - 150')

BRIDGES OVER 150' ARE SHOWN AT ACTUAL SCALE

BOUNDARY & HYDROGRAPHY

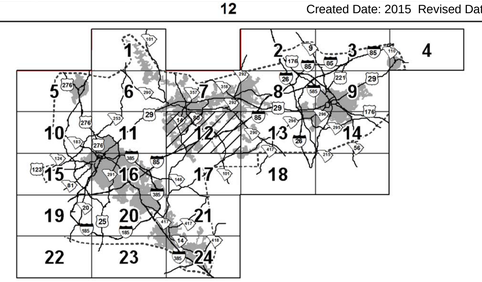
- NARROW STREAM
- WIDE STREAM OR RIVER
- RESERVOIR, POND OR LAKE
- WETLAND OR MARSH
- STATE LINE
- COUNTY LINE
- INCORPORATED AREA
- EXTENT OF LARGE SCALE MAP
- MILITARY INSTALLATIONS AND GOVERNMENT INSTITUTIONS
- NATIONAL AND STATE FORESTS, STATE PARKS, AND NATIONAL WILDLIFE REFUGES

MAP FEATURES

- PARK AND RIDE
- ARMORY
- CHURCH
- CHURCH AND CEMETERY
- COURTHOUSE
- AIRPORT COMPLETE FACILITIES
- SCDOT DISTRICT OFFICE / MAINTENANCE SHOP
- HOSPITAL
- SCHOOL
- POINT OF INTEREST
- CEMETERY
- WELCOME CENTER AND REST AREA
- AIRPORT LIMITED FACILITIES

TRAFFIC
STATION NUMBER.....111
TRAFFIC COUNT STATION.....

N W E S



13 14 15 16

E F

DUNCAN
REIDVILLE
SPARTANBURG

MIDDLE TYGER RIVER
NORTH TYGER RIVER
SOUTH TYGER RIVER

CSX

787 1003 830 2091 307 906 2311 385 381 321 309 405 288 386 311 282 399 785 286 829 2093 383 851 284 436 835 707 422 989 384 847 319 283 850 280

West Side Baptist Church
Church of Jesus Our Risen Savior
Grace Bible Church
Meadville Road United Methodist Church
Anderson Mill Road Baptist Church
R. P. Dawkins Middle School
Nazareth Presbyterian Church
Reidville Road Baptist Church
Poplar Springs Baptist Church
Unity Baptist Church

TRAFFIC COUNT STATIONS
Sheet 13
Greenville - Spartanburg Urban Area

PREPARED BY THE
SOUTH CAROLINA DEPARTMENT OF TRANSPORTATION
IN COOPERATION WITH THE
U.S. DEPARTMENT OF TRANSPORTATION
FEDERAL HIGHWAY ADMINISTRATION

October 2012

0.25 0.00 0.25 0.50 Miles
1320 0 1320 Feet

SCDOT

The South Carolina Department of Transportation makes no representations or warranties, implied or expressed, concerning the accuracy, completeness, reliability, or suitability, for any particular purpose of the information and data contained on this map or any information furnished in connection herewith.

For ordering information, please contact:
South Carolina Department of Transportation
Engineering Publications Sales Office
955 Park Street - Room G-19B
Columbia, SC 29201 (803) 737-4533
E-mail: engrpubsales@scdot.org

For comments concerning this map, please contact:
GIS/Mapping - (803) 737-1677
E-mail: GISMapping@scdot.org

ROAD SYSTEM
INTERSTATE
U.S. ROUTE
S.C. ROUTE
SECONDARY ROUTE
EXIT NUMBER
INTERSTATE
U.S. & S.C. — TWO-LANE, MULTI-LANE DIVIDED
SECONDARY — PAVED, UNPAVED
COUNTY — PAVED, UNPAVED
PRIVATE
RAILROAD
GENERAL HIGHWAY BRIDGE (BETWEEN 20' - 150')
BRIDGES OVER 150' ARE SHOWN AT ACTUAL SCALE

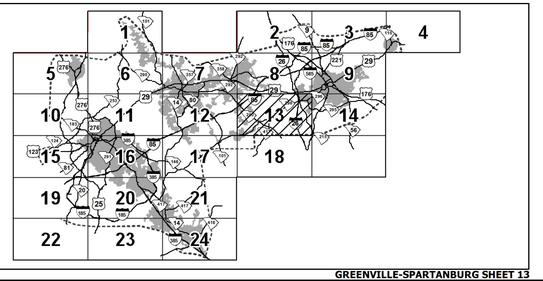
BOUNDARY & HYDROGRAPHY
NARROW STREAM
WIDE STREAM OR RIVER
RESERVOIR, POND OR LAKE
WETLAND OR MARSH
STATE LINE
COUNTY LINE
INCORPORATED AREA
EXTENT OF LARGE SCALE MAP
MILITARY INSTALLATIONS AND GOVERNMENT INSTITUTIONS
NATIONAL AND STATE FORESTS, STATE PARKS, AND NATIONAL WILDLIFE REFUGES

MAP FEATURES
PARK AND RIDE
ARMORY
CHURCH
CHURCH AND CEMETERY
COURTHOUSE
AIRPORT COMPLETE FACILITIES
SCDOT DISTRICT OFFICE / MAINTENANCE SHOP
HOSPITAL
SCHOOL
POINT OF INTEREST
CEMETERY
WELCOME CENTER AND REST AREA
AIRPORT LIMITED FACILITIES

TRAFFIC
STATION NUMBER.....111
TRAFFIC COUNT STATION.....

N W E S

Created Date: 2015 Revised Date:



17 18 19 20

E F

SPARTANBURG

SPARTANBURG

LAKE EDWIN W JOHNSON

FAIRFOREST CREEK

Four Mile Branch

Beaverdam Creek

Reedy Creek

Fodder Creek

Duncan Creek

Durbin Creek

Canaan Baptist Church

Croft Baptist Church

Church of Jesus Christ of Spartanburg The

St. James Baptist Church

Childrens Habilitation Center Primary

SC School for the Deaf and Blind

Jehovahs Witnesses South And West Congregation

Park Hills Elementary

Cowpens Elementary School

TO UNION

TO US 176

CROSS ANCHOR

TRAFFIC COUNT STATIONS

Sheet 14

Greenville - Spartanburg Urban Area

PREPARED BY THE

SOUTH CAROLINA DEPARTMENT OF TRANSPORTATION

IN COOPERATION WITH THE

U.S. DEPARTMENT OF TRANSPORTATION

FEDERAL HIGHWAY ADMINISTRATION

October 2012

0.25 0.00 0.25 0.50 Miles

1320 0 1320 Feet

SCDOT

The South Carolina Department of Transportation makes no representations or warranties, implied or expressed, concerning the accuracy, completeness, reliability, or suitability, for any particular purpose of the information and data contained on this map or any information furnished in connection herewith.

For ordering information, please contact:
South Carolina Department of Transportation
Engineering Publications Sales Office
955 Park Street - Room G-19B
Columbia, SC 29201 (803) 737-4533
E-mail: engrpubsales@scdot.org

For comments concerning this map, please contact:
GIS/Mapping - (803) 737-1677
E-mail: GISMapping@scdot.org

ROAD SYSTEM

- INTERSTATE
- U.S. ROUTE
- S.C. ROUTE
- SECONDARY ROUTE
- EXIT NUMBER
- INTERSTATE
- U.S. & S.C. — TWO-LANE, MULTI-LANE DIVIDED, PAVED, UNPAVED
- SECONDARY — PAVED, UNPAVED
- COUNTY — PAVED, UNPAVED
- PRIVATE
- RAILROAD
- GENERAL HIGHWAY BRIDGE (BETWEEN 20' - 150')

BRIDGES OVER 150' ARE SHOWN AT ACTUAL SCALE

BOUNDARY & HYDROGRAPHY

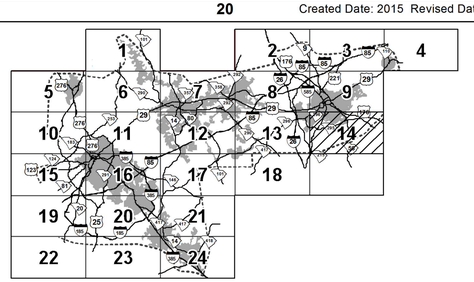
- NARROW STREAM
- WIDE STREAM OR RIVER
- RESERVOIR, POND OR LAKE
- WETLAND OR MARSH
- STATE LINE
- COUNTY LINE
- INCORPORATED AREA
- EXTENT OF LARGE SCALE MAP
- MILITARY INSTALLATIONS AND GOVERNMENT INSTITUTIONS
- NATIONAL AND STATE FORESTS, STATE PARKS, AND NATIONAL WILDLIFE REFUGES

MAP FEATURES

- PARK AND RIDE
- ARMORY
- CHURCH
- CHURCH AND CEMETERY
- COURTHOUSE
- AIRPORT COMPLETE FACILITIES
- SCDOT DISTRICT OFFICE / MAINTENANCE SHOP
- HOSPITAL
- SCHOOL
- POINT OF INTEREST
- CEMETERY
- WELCOME CENTER AND REST AREA
- AIRPORT LIMITED FACILITIES

TRAFFIC
STATION NUMBER.....111
TRAFFIC COUNT STATION.....

N W E S



Created Date: 2015 Revised Date:

TRAFFIC COUNT STATIONS

Sheet 17
Greenville - Spartanburg Urban Area

PREPARED BY THE
SOUTH CAROLINA DEPARTMENT OF TRANSPORTATION
IN COOPERATION WITH THE
U.S. DEPARTMENT OF TRANSPORTATION
FEDERAL HIGHWAY ADMINISTRATION

October 2012

0.25 0.00 0.25 0.50 Miles
1320 0 1320 Feet

SCDOT

The South Carolina Department of Transportation makes no representations or warranties, implied or expressed, concerning the accuracy, completeness, reliability, or suitability, for any particular purpose of the information and data contained on this map or any information furnished in connection herewith.

For ordering information, please contact:
South Carolina Department of Transportation
Engineering Publications Sales Office
955 Park Street - Room G-19B
Columbia, SC 29201 (803) 737-4533
E-mail: engrpubsales@scdot.org

For comments concerning this map, please contact:
GIS/Mapping - (803) 737-1677
E-mail: GISMapping@scdot.org

ROAD SYSTEM

- INTERSTATE
- U.S. ROUTE
- S.C. ROUTE
- SECONDARY ROUTE
- EXIT NUMBER
- INTERSTATE
- U.S. & S.C. (TWO-LANE / MULTI-LANE DIVIDED / PAVED / UNPAVED)
- SECONDARY (PAVED / UNPAVED)
- COUNTY (PAVED / UNPAVED)
- PRIVATE
- RAILROAD
- GENERAL HIGHWAY BRIDGE (BETWEEN 20' - 150')

BRIDGES OVER 150' ARE SHOWN AT ACTUAL SCALE

BOUNDARY & HYDROGRAPHY

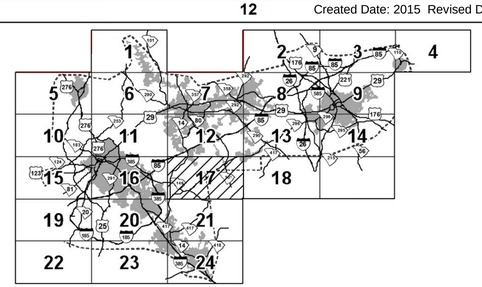
- NARROW STREAM
- WIDE STREAM OR RIVER
- RESERVOIR, POND OR LAKE
- WETLAND OR MARSH
- STATE LINE
- COUNTY LINE
- INCORPORATED AREA
- EXTENT OF LARGE SCALE MAP
- MILITARY INSTALLATIONS AND GOVERNMENT INSTITUTIONS
- NATIONAL AND STATE FORESTS, STATE PARKS, AND NATIONAL WILDLIFE REFUGES

MAP FEATURES

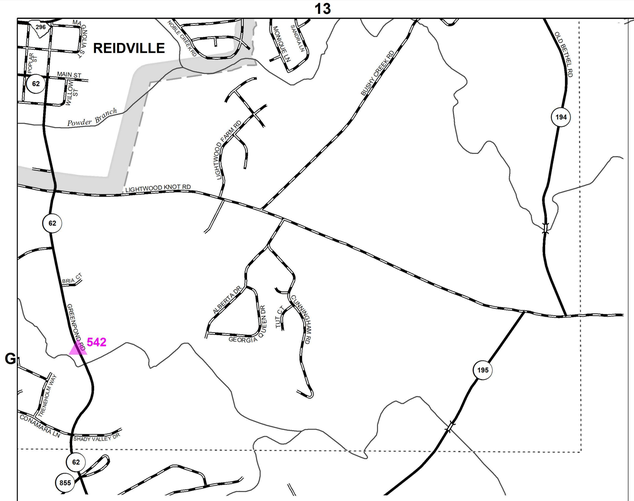
- PARK AND RIDE
- ARMORY
- CHURCH
- CHURCH AND CEMETERY
- COURTHOUSE
- AIRPORT COMPLETE FACILITIES
- SCDOT DISTRICT OFFICE / MAINTENANCE SHOP
- HOSPITAL
- SCHOOL
- POINT OF INTEREST
- CEMETERY
- WELCOME CENTER AND REST AREA
- AIRPORT LIMITED FACILITIES

TRAFFIC
STATION NUMBER.....111
TRAFFIC COUNT STATION.....

N W E S



Created Date: 2015 Revised Date:



13 14 15 16

G H

TRAFFIC COUNT STATIONS

Sheet 18

Greenville - Spartanburg Urban Area

PREPARED BY THE

SOUTH CAROLINA DEPARTMENT OF TRANSPORTATION

IN COOPERATION WITH THE

U.S. DEPARTMENT OF TRANSPORTATION

FEDERAL HIGHWAY ADMINISTRATION

October 2012

0.25 0.00 0.25 0.50 Miles

1320 0 1320 Feet

SCDOT

www.scdot.org

The South Carolina Department of Transportation makes no representations or warranties, implied or expressed, concerning the accuracy, completeness, reliability, or suitability, for any particular purpose of the information and data contained on this map or any information furnished in connection herewith.

For ordering information, please contact:
South Carolina Department of Transportation
Engineering Publications Sales Office
955 Park Street - Room G-19B
Columbia, SC 29201 (803) 737-4533
E-mail: engrpubsales@scdot.org

For comments concerning this map, please contact:
GIS/Mapping - (803) 737-1677
E-mail: GISMapping@scdot.org

ROAD SYSTEM

- INTERSTATE
- U.S. ROUTE
- S.C. ROUTE
- SECONDARY ROUTE
- EXIT NUMBER
- INTERSTATE
- U.S. & S.C. — TWO-LANE / MULTI-LANE DIVIDED / PAVED / UNPAVED
- SECONDARY — PAVED / UNPAVED
- COUNTY — PAVED / UNPAVED
- PRIVATE
- RAILROAD
- GENERAL HIGHWAY BRIDGE (BETWEEN 20' - 150')

BRIDGES OVER 150' ARE SHOWN AT ACTUAL SCALE

BOUNDARY & HYDROGRAPHY

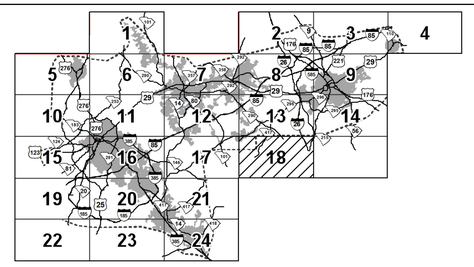
- NARROW STREAM
- WIDE STREAM OR RIVER
- RESERVOIR, POND OR LAKE
- WETLAND OR MARSH
- STATE LINE
- COUNTY LINE
- INCORPORATED AREA
- EXTENT OF LARGE SCALE MAP
- MILITARY INSTALLATIONS AND GOVERNMENT INSTITUTIONS
- NATIONAL AND STATE FORESTS, STATE PARKS, AND NATIONAL WILDLIFE REFUGES

MAP FEATURES

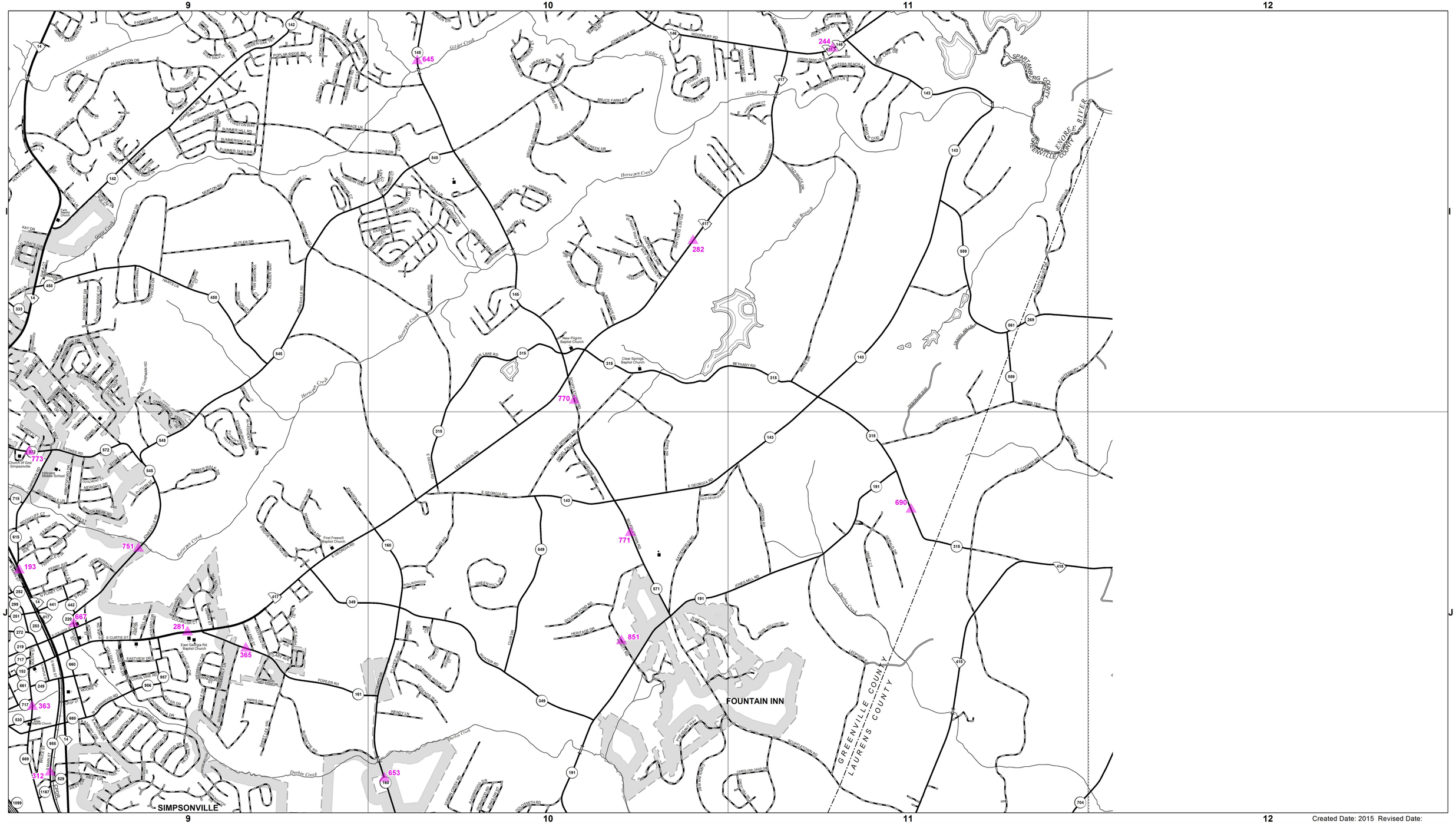
- PARK AND RIDE
- ARMORY
- CHURCH
- CHURCH AND CEMETERY
- COURTHOUSE
- AIRPORT COMPLETE FACILITIES
- SCDOT DISTRICT OFFICE / MAINTENANCE SHOP
- HOSPITAL
- SCHOOL
- POINT OF INTEREST
- CEMETERY
- WELCOME CENTER AND REST AREA
- AIRPORT LIMITED FACILITIES

TRAFFIC
STATION NUMBER.....111
TRAFFIC COUNT STATION.....

N W E S



Created Date: 2015 Revised Date:


9
10
11
12
I
J
SIMPSONVILLE
FOUNTAIN INN
GREENVILLE COUNTY
LAURENS COUNTY
SPARTANBURG COUNTY
GREENVILLE COUNTY
Gilder Creek
Horsepen Creek
Jones Creek
Durbin Creek
Little Dukes Creek
Reedy River
Enoree River
Gilder Fork
645
244
282
770
771
851
690
751
193
667
281
365
363
312
653
773
PARKSIDE DR
PLANTATION DR
BRIARWOOD DR
POPLAR RIDGE RD
TERRACE LN
LYONS DR
SUMMER HILL RD
SUMMERWALK PL
SUMMER GLEN DR
MORTON RD
KAY DR
TRICE DR
BUTLER DR
TWITTY LN
DOVE RD
STOKES RD
TIMBER WALK DR
GOALMOUTH CT
NEWGATE DR
GLENDALE LN
BROOKMERE RD
HOLLY RIDGE
HOLLY CREEK DR
HOLLY FOREST DR
ROCKY CREEK DR
ROCKY CREEK RD
ROCKY CREEK CT
ROCKY CREEK CHURCH RD
Faith Baptist Church
Gospel Center
MORGAN WAY
MORGAN CT
MORGAN DR
MORGAN LN
MORGAN VALLEY DR
MORGAN GLEN DR
MORGAN GLEN CT
MORGAN GLEN WAY
MORGAN GLEN CIR
MORGAN GLEN LN
MORGAN GLEN PL
MORGAN GLEN TER
MORGAN GLEN CV
MORGAN GLEN CROSSING
MORGAN GLEN CROSSING CT
MORGAN GLEN CROSSING DR
MORGAN GLEN CROSSING PL
MORGAN GLEN CROSSING TER
MORGAN GLEN CROSSING WAY
MORGAN GLEN CROSSING CIR
MORGAN GLEN CROSSING LN
MORGAN GLEN CROSSING PL
MORGAN GLEN CROSSING TER
MORGAN GLEN CROSSING CV
MORGAN GLEN CROSSING CROSSING
MORGAN GLEN CROSSING CROSSING CT
MORGAN GLEN CROSSING CROSSING DR
MORGAN GLEN CROSSING CROSSING PL
MORGAN GLEN CROSSING CROSSING TER
MORGAN GLEN CROSSING CROSSING WAY
MORGAN GLEN CROSSING CROSSING CIR
MORGAN GLEN CROSSING CROSSING LN
MORGAN GLEN CROSSING CROSSING PL
MORGAN GLEN CROSSING CROSSING TER
MORGAN GLEN CROSSING CROSSING CV
MORGAN GLEN CROSSING CROSSING CROSSING
MORGAN GLEN CROSSING CROSSING CROSSING CT
MORGAN GLEN CROSSING CROSSING CROSSING DR
MORGAN GLEN CROSSING CROSSING CROSSING PL
MORGAN GLEN CROSSING CROSSING CROSSING TER
MORGAN GLEN CROSSING CROSSING CROSSING WAY
MORGAN GLEN CROSSING CROSSING CROSSING CIR
MORGAN GLEN CROSSING CROSSING CROSSING LN
MORGAN GLEN CROSSING CROSSING CROSSING PL
MORGAN GLEN CROSSING CROSSING CROSSING TER
MORGAN GLEN CROSSING CROSSING CROSSING CV
MORGAN GLEN CROSSING CROSSING CROSSING CROSSING
MORGAN GLEN CROSSING CROSSING CROSSING CROSSING CT
MORGAN GLEN CROSSING CROSSING CROSSING CROSSING DR
MORGAN GLEN CROSSING CROSSING CROSSING CROSSING PL
MORGAN GLEN CROSSING CROSSING CROSSING CROSSING TER
MORGAN GLEN CROSSING CROSSING CROSSING CROSSING WAY
MORGAN GLEN CROSSING CROSSING CROSSING CROSSING CIR
MORGAN GLEN CROSSING CROSSING CROSSING CROSSING LN
MORGAN GLEN CROSSING CROSSING CROSSING CROSSING PL
MORGAN GLEN CROSSING CROSSING CROSSING CROSSING TER
MORGAN GLEN CROSSING CROSSING CROSSING CROSSING CV
MORGAN GLEN CROSSING CROSSING CROSSING CROSSING CROSSING
MORGAN GLEN CROSSING CROSSING CROSSING CROSSING CROSSING CT
MORGAN GLEN CROSSING CROSSING CROSSING CROSSING CROSSING DR
MORGAN GLEN CROSSING CROSSING CROSSING CROSSING CROSSING PL
MORGAN GLEN CROSSING CROSSING CROSSING CROSSING CROSSING TER
MORGAN GLEN CROSSING CROSSING CROSSING CROSSING CROSSING WAY
MORGAN GLEN CROSSING CROSSING CROSSING CROSSING CROSSING CIR
MORGAN GLEN CROSSING CROSSING CROSSING CROSSING CROSSING LN
MORGAN GLEN CROSSING CROSSING CROSSING CROSSING CROSSING PL
MORGAN GLEN CROSSING CROSSING CROSSING CROSSING CROSSING TER
MORGAN GLEN CROSSING CROSSING CROSSING CROSSING CROSSING CV
MORGAN GLEN CROSSING CROSSING CROSSING CROSSING CROSSING CROSSING
MORGAN GLEN CROSSING CROSSING CROSSING CROSSING CROSSING CROSSING CT
MORGAN GLEN CROSSING CROSSING CROSSING CROSSING CROSSING CROSSING DR
MORGAN GLEN CROSSING CROSSING CROSSING CROSSING CROSSING CROSSING PL
MORGAN GLEN CROSSING CROSSING CROSSING CROSSING CROSSING CROSSING TER
MORGAN GLEN CROSSING CROSSING CROSSING CROSSING CROSSING CROSSING WAY
MORGAN GLEN CROSSING CROSSING CROSSING CROSSING CROSSING CROSSING CIR
MORGAN GLEN CROSSING CROSSING CROSSING CROSSING CROSSING CROSSING LN
MORGAN GLEN CROSSING CROSSING CROSSING CROSSING CROSSING CROSSING PL
MORGAN GLEN CROSSING CROSSING CROSSING CROSSING CROSSING CROSSING TER
MORGAN GLEN CROSSING CROSSING CROSSING CROSSING CROSSING CROSSING CV
MORGAN GLEN CROSSING CROSSING CROSSING CROSSING CROSSING CROSSING CROSSING
MORGAN GLEN CROSSING CROSSING CROSSING CROSSING CROSSING CROSSING CROSSING CT
MORGAN GLEN CROSSING CROSSING CROSSING CROSSING CROSSING CROSSING CROSSING DR
MORGAN GLEN CROSSING CROSSING CROSSING CROSSING CROSSING CROSSING CROSSING PL
MORGAN GLEN CROSSING CROSSING CROSSING CROSSING CROSSING CROSSING CROSSING TER
MORGAN GLEN CROSSING CROSSING CROSSING CROSSING CROSSING CROSSING CROSSING WAY
MORGAN GLEN CROSSING CROSSING CROSSING CROSSING CROSSING CROSSING CROSSING CIR
MORGAN GLEN CROSSING CROSSING CROSSING CROSSING CROSSING CROSSING CROSSING LN
MORGAN GLEN CROSSING CROSSING CROSSING CROSSING CROSSING CROSSING CROSSING PL
MORGAN GLEN CROSSING CROSSING CROSSING CROSSING CROSSING CROSSING CROSSING TER
MORGAN GLEN CROSSING CROSSING CROSSING CROSSING CROSSING CROSSING CROSSING CV
MORGAN GLEN CROSSING CROSSING CROSSING CROSSING CROSSING CROSSING CROSSING CROSSING
MORGAN GLEN CROSSING CROSSING CROSSING CROSSING CROSSING CROSSING CROSSING CROSSING CT
MORGAN GLEN CROSSING CROSSING CROSSING CROSSING CROSSING CROSSING CROSSING CROSSING DR
MORGAN GLEN CROSSING CROSSING CROSSING CROSSING CROSSING CROSSING CROSSING CROSSING PL
MORGAN GLEN CROSSING CROSSING CROSSING CROSSING CROSSING CROSSING CROSSING CROSSING TER
MORGAN GLEN CROSSING CROSSING CROSSING CROSSING CROSSING CROSSING CROSSING CROSSING WAY
MORGAN GLEN CROSSING CROSSING CROSSING CROSSING CROSSING CROSSING CROSSING CROSSING CIR
MORGAN GLEN CROSSING CROSSING CROSSING CROSSING CROSSING CROSSING CROSSING CROSSING LN
MORGAN GLEN CROSSING CROSSING CROSSING CROSSING CROSSING CROSSING CROSSING CROSSING PL
MORGAN GLEN CROSSING CROSSING CROSSING CROSSING CROSSING CROSSING CROSSING CROSSING TER
MORGAN GLEN CROSSING CROSSING CROSSING CROSSING CROSSING CROSSING CROSSING CROSSING CV
MORGAN GLEN CROSSING CROSSING CROSSING CROSSING CROSSING CROSSING CROSSING CROSSING CROSSING
MORGAN GLEN CROSSING CROSSING CROSSING CROSSING CROSSING CROSSING CROSSING CROSSING CROSSING CT
MORGAN GLEN CROSSING CROSSING CROSSING CROSSING CROSSING CROSSING CROSSING CROSSING CROSSING DR
MORGAN GLEN CROSSING CROSSING CROSSING CROSSING CROSSING CROSSING CROSSING CROSSING CROSSING PL
MORGAN GLEN CROSSING CROSSING CROSSING CROSSING CROSSING CROSSING CROSSING CROSSING CROSSING TER
MORGAN GLEN CROSSING CROSSING CROSSING CROSSING CROSSING CROSSING CROSSING CROSSING CROSSING WAY
MORGAN GLEN CROSSING CROSSING CROSSING CROSSING CROSSING CROSSING CROSSING CROSSING CROSSING CIR
MORGAN GLEN CROSSING CROSSING CROSSING CROSSING CROSSING CROSSING CROSSING CROSSING CROSSING LN
MORGAN GLEN CROSSING CROSSING CROSSING CROSSING CROSSING CROSSING CROSSING CROSSING CROSSING PL
MORGAN GLEN CROSSING CROSSING CROSSING CROSSING CROSSING CROSSING CROSSING CROSSING CROSSING TER
MORGAN GLEN CROSSING CROSSING CROSSING CROSSING CROSSING CROSSING CROSSING CROSSING CROSSING CV
MORGAN GLEN CROSSING CROSSING CROSSING CROSSING CROSSING CROSSING CROSSING CROSSING CROSSING CROSSING
MORGAN GLEN CROSSING CROSSING CROSSING CROSSING CROSSING CROSSING CROSSING CROSSING CROSSING CROSSING CT
MORGAN GLEN CROSSING CROSSING CROSSING CROSSING CROSSING CROSSING CROSSING CROSSING CROSSING CROSSING DR
MORGAN GLEN CROSSING CROSSING CROSSING CROSSING CROSSING CROSSING CROSSING CROSSING CROSSING CROSSING PL
MORGAN GLEN CROSSING CROSSING CROSSING CROSSING CROSSING CROSSING CROSSING CROSSING CROSSING CROSSING TER
MORGAN GLEN CROSSING CROSSING CROSSING CROSSING CROSSING CROSSING CROSSING CROSSING CROSSING CROSSING WAY
MORGAN GLEN CROSSING CROSSING CROSSING CROSSING CROSSING CROSSING CROSSING CROSSING CROSSING CROSSING CIR
MORGAN GLEN CROSSING CROSSING CROSSING CROSSING CROSSING CROSSING CROSSING CROSSING CROSSING CROSSING LN
MORGAN GLEN CROSSING CROSSING CROSSING CROSSING CROSSING CROSSING CROSSING CROSSING CROSSING CROSSING PL
MORGAN GLEN CROSSING CROSSING CROSSING CROSSING CROSSING CROSSING CROSSING CROSSING CROSSING CROSSING TER
MORGAN GLEN CROSSING CROSSING CROSSING CROSSING CROSSING CROSSING CROSSING CROSSING CROSSING CROSSING CV
MORGAN GLEN CROSSING CROSSING CROSSING CROSSING CROSSING CROSSING CROSSING CROSSING CROSSING CROSSING CROSSING
MORGAN GLEN CROSSING CROSSING CROSSING CROSSING CROSSING CROSSING CROSSING CROSSING CROSSING CROSSING CROSSING CT
MORGAN GLEN CROSSING CROSSING CROSSING CROSSING CROSSING CROSSING CROSSING CROSSING CROSSING CROSSING CROSSING DR
MORGAN GLEN CROSSING CROSSING CROSSING CROSSING CROSSING CROSSING CROSSING CROSSING CROSSING CROSSING CROSSING PL
MORGAN GLEN CROSSING CROSSING CROSSING CROSSING CROSSING CROSSING CROSSING CROSSING CROSSING CROSSING CROSSING TER
MORGAN GLEN CROSSING CROSSING CROSSING CROSSING CROSSING CROSSING CROSSING CROSSING CROSSING CROSSING CROSSING WAY
MORGAN GLEN CROSSING CROSSING CROSSING CROSSING CROSSING CROSSING CROSSING CROSSING CROSSING CROSSING CROSSING CIR
MORGAN GLEN CROSSING CROSSING CROSSING CROSSING CROSSING CROSSING CROSSING CROSSING CROSSING CROSSING CROSSING LN
MORGAN GLEN CROSSING CROSSING CROSSING CROSSING CROSSING CROSSING CROSSING CROSSING CROSSING CROSSING CROSSING PL
MORGAN GLEN CROSSING CROSSING CROSSING CROSSING CROSSING CROSSING CROSSING CROSSING CROSSING CROSSING CROSSING TER
MORGAN GLEN CROSSING CROSSING CROSSING CROSSING CROSSING CROSSING CROSSING CROSSING CROSSING CROSSING CROSSING CV
MORGAN GLEN CROSSING CROSSING CROSSING CROSSING CROSSING CROSSING CROSSING CROSSING CROSSING CROSSING CROSSING CROSSING
MORGAN GLEN CROSSING CROSSING CROSSING CROSSING CROSSING CROSSING CROSSING CROSSING CROSSING CROSSING CROSSING CROSSING CT
MORGAN GLEN CROSSING CROSSING CROSSING CROSSING CROSSING CROSSING CROSSING CROSSING CROSSING CROSSING CROSSING CROSSING DR
MORGAN GLEN CROSSING CROSSING CROSSING CROSSING CROSSING CROSSING CROSSING CROSSING CROSSING CROSSING CROSSING CROSSING PL
MORGAN GLEN CROSSING CROSSING CROSSING CROSSING CROSSING CROSSING CROSSING CROSSING CROSSING CROSSING CROSSING CROSSING TER
MORGAN GLEN CROSSING CROSSING CROSSING CROSSING CROSSING CROSSING CROSSING CROSSING CROSSING CROSSING CROSSING CROSSING WAY
MORGAN GLEN CROSSING CROSSING CROSSING CROSSING CROSSING CROSSING CROSSING CROSSING CROSSING CROSSING CROSSING CROSSING CIR
MORGAN GLEN CROSSING CROSSING CROSSING CROSSING CROSSING CROSSING CROSSING CROSSING CROSSING CROSSING CROSSING CROSSING LN
MORGAN GLEN CROSSING CROSSING CROSSING CROSSING CROSSING CROSSING CROSSING CROSSING CROSSING CROSSING CROSSING CROSSING PL
MORGAN GLEN CROSSING CROSSING CROSSING CROSSING CROSSING CROSSING CROSSING CROSSING CROSSING CROSSING CROSSING CROSSING TER
MORGAN GLEN CROSSING CROSSING CROSSING CROSSING CROSSING CROSSING CROSSING CROSSING CROSSING CROSSING CROSSING CROSSING CV
MORGAN GLEN CROSSING CROSSING CROSSING CROSSING CROSSING CROSSING CROSSING CROSSING CROSSING CROSSING CROSSING CROSSING CROSSING
MORGAN GLEN CROSSING CROSSING CROSSING CROSSING CROSSING CROSSING CROSSING CROSSING CROSSING CROSSING CROSSING CROSSING CROSSING CT
MORGAN GLEN CROSSING CROSSING CROSSING CROSSING CROSSING CROSSING CROSSING CROSSING CROSSING CROSSING CROSSING CROSSING CROSSING DR
MORGAN GLEN CROSSING CROSSING CROSSING CROSSING CROSSING CROSSING CROSSING CROSSING CROSSING CROSSING CROSSING CROSSING CROSSING PL
MORGAN GLEN CROSSING CROSSING CROSSING CROSSING CROSSING CROSSING CROSSING CROSSING CROSSING CROSSING CROSSING CROSSING CROSSING TER
MORGAN GLEN CROSSING CROSSING CROSSING CROSSING CROSSING CROSSING CROSSING CROSSING CROSSING CROSSING CROSSING CROSSING CROSSING WAY
MORGAN GLEN CROSSING CROSSING CROSSING CROSSING CROSSING CROSSING CROSSING CROSSING CROSSING CROSSING CROSSING CROSSING CROSSING CIR
MORGAN GLEN CROSSING CROSSING CROSSING CROSSING CROSSING CROSSING CROSSING CROSSING CROSSING CROSSING CROSSING CROSSING CROSSING LN
MORGAN GLEN CROSSING CROSSING CROSSING CROSSING CROSSING CROSSING CROSSING CROSSING CROSSING CROSSING CROSSING CROSSING CROSSING PL
MORGAN GLEN CROSSING CROSSING CROSSING CROSSING CROSSING CROSSING CROSSING CROSSING CROSSING CROSSING CROSSING CROSSING CROSSING TER
MORGAN GLEN CROSSING CROSSING CROSSING CROSSING CROSSING CROSSING CROSSING CROSSING CROSSING CROSSING CROSSING CROSSING CROSSING CV
MORGAN GLEN CROSSING CROSSING CROSSING CROSSING CROSSING CROSSING CROSSING CROSSING CROSSING CROSSING CROSSING CROSSING CROSSING CROSSING
MORGAN GLEN CROSSING CROSSING CROSSING CROSSING CROSSING CROSSING CROSSING CROSSING CROSSING CROSSING CROSSING CROSSING CROSSING CROSSING CT
MORGAN GLEN CROSSING CROSSING CROSSING CROSSING CROSSING CROSSING CROSSING CROSSING CROSSING CROSSING CROSSING CROSSING CROSSING CROSSING DR
MORGAN GLEN CROSSING CROSSING CROSSING CROSSING CROSSING CROSSING CROSSING CROSSING CROSSING CROSSING CROSSING CROSSING CROSSING CROSSING PL
MORGAN GLEN CROSSING CROSSING CROSSING CROSSING CROSSING CROSSING CROSSING CROSSING CROSSING CROSSING CROSSING CROSSING CROSSING CROSSING TER
MORGAN GLEN CROSSING CROSSING CROSSING CROSSING CROSSING CROSSING CROSSING CROSSING CROSSING CROSSING CROSSING CROSSING CROSSING CROSSING WAY
MORGAN GLEN CROSSING CROSSING CROSSING CROSSING CROSSING CROSSING CROSSING CROSSING CROSSING CROSSING CROSSING CROSSING CROSSING CROSSING CIR
MORGAN GLEN CROSSING CROSSING CROSSING CROSSING CROSSING CROSSING CROSSING CROSSING CROSSING CROSSING CROSSING CROSSING CROSSING CROSSING LN
MORGAN GLEN CROSSING CROSSING CROSSING CROSSING CROSSING CROSSING CROSSING CROSSING CROSSING CROSSING CROSSING CROSSING CROSSING CROSSING PL
MORGAN GLEN CROSSING CROSSING CROSSING CROSSING CROSSING CROSSING CROSSING CROSSING CROSSING CROSSING CROSSING CROSSING CROSSING CROSSING TER
MORGAN GLEN CROSSING CROSSING CROSSING CROSSING CROSSING CROSSING CROSSING CROSSING CROSSING CROSSING CROSSING CROSSING CROSSING CROSSING CV
MORGAN GLEN CROSSING CROSSING CROSSING CROSSING CROSSING CROSSING CROSSING CROSSING CROSSING CROSSING CROSSING CROSSING CROSSING CROSSING CROSSING
MORGAN GLEN CROSSING CROSSING CROSSING CROSSING CROSSING CROSSING CROSSING CROSSING CROSSING CROSSING CROSSING CROSSING CROSSING CROSSING CROSSING CT
MORGAN GLEN CROSSING CROSSING CROSSING CROSSING CROSSING CROSSING CROSSING CROSSING CROSSING CROSSING CROSSING CROSSING CROSSING CROSSING CROSSING DR
MORGAN GLEN CROSSING CROSSING CROSSING CROSSING CROSSING CROSSING CROSSING CROSSING CROSSING CROSSING CROSSING CROSSING CROSSING CROSSING CROSSING PL
MORGAN GLEN CROSSING CROSSING CROSSING CROSSING CROSSING CROSSING CROSSING CROSSING CROSSING CROSSING CROSSING CROSSING CROSSING CROSSING CROSSING TER
MORGAN GLEN CROSSING CROSSING CROSSING CROSSING CROSSING CROSSING CROSSING CROSSING CROSSING CROSSING CROSSING CROSSING CROSSING CROSSING CROSSING WAY
MORGAN GLEN CROSSING CROSSING CROSSING CROSSING CROSSING CROSSING CROSSING CROSSING CROSSING CROSSING CROSSING CROSSING CROSSING CROSSING CROSSING CIR
MORGAN GLEN CROSSING CROSSING CROSSING CROSSING CROSSING CROSSING CROSSING CROSSING CROSSING CROSSING CROSSING CROSSING CROSSING CROSSING CROSSING LN
MORGAN GLEN CROSSING CROSSING CROSSING CROSSING CROSSING CROSSING CROSSING CROSSING CROSSING CROSSING CROSSING CROSSING CROSSING CROSSING CROSSING PL
MORGAN GLEN CROSSING CROSSING CROSSING CROSSING CROSSING CROSSING CROSSING CROSSING CROSSING CROSSING CROSSING CROSSING CROSSING CROSSING CROSSING TER
MORGAN GLEN CROSSING CROSSING CROSSING CROSSING CROSSING CROSSING CROSSING CROSSING CROSSING CROSSING CROSSING CROSSING CROSSING CROSSING CROSSING CV
MORGAN GLEN CROSSING CROSSING CROSSING CROSSING CROSSING CROSSING CROSSING CROSSING CROSSING CROSSING CROSSING CROSSING CROSSING CROSSING CROSSING CROSSING
MORGAN GLEN CROSSING CROSSING CROSSING CROSSING CROSSING CROSSING CROSSING CROSSING CROSSING CROSSING CROSSING CROSSING CROSSING CROSSING CROSSING CROSSING CT
MORGAN GLEN CROSSING CROSSING CROSSING CROSSING CROSSING CROSSING CROSSING CROSSING CROSSING CROSSING CROSSING CROSSING CROSSING CROSSING CROSSING CROSSING DR
MORGAN GLEN CROSSING CROSSING CROSSING CROSSING CROSSING CROSSING CROSSING CROSSING CROSSING CROSSING CROSSING CROSSING CROSSING CROSSING CROSSING CROSSING PL
MORGAN GLEN CROSSING CROSSING CROSSING CROSSING CROSSING CROSSING CROSSING CROSSING CROSSING CROSSING CROSSING CROSSING CROSSING CROSSING CROSSING CROSSING TER
MORGAN GLEN CROSSING CROSSING CROSSING CROSSING CROSSING CROSSING CROSSING CROSSING CROSSING CROSSING CROSSING CROSSING CROSSING CROSSING CROSSING CROSSING WAY
MORGAN GLEN CROSSING CROSSING CROSSING CROSSING CROSSING CROSSING CROSSING CROSSING CROSSING CROSSING CROSSING CROSSING CROSSING CROSSING CROSSING CROSSING CIR
MORGAN GLEN CROSSING CROSSING CROSSING CROSSING CROSSING CROSSING CROSSING CROSSING CROSSING CROSSING CROSSING CROSSING CROSSING CROSSING CROSSING CROSSING LN
MORGAN GLEN CROSSING CROSSING CROSSING CROSSING CROSSING CROSSING CROSSING CROSSING CROSSING CROSSING CROSSING CROSSING CROSSING CROSSING CROSSING CROSSING PL
MORGAN GLEN CROSSING CROSSING CROSSING CROSSING CROSSING CROSSING CROSSING CROSSING CROSSING CROSSING CROSSING CROSSING CROSSING CROSSING CROSSING CROSSING TER
MORGAN GLEN CROSSING CROSSING CROSSING CROSSING CROSSING CROSSING CROSSING CROSSING CROSSING CROSSING CROSSING CROSSING CROSSING CROSSING CROSSING CROSSING CV
MORGAN GLEN CROSSING CROSSING CROSSING CROSSING CROSSING CROSSING CROSSING CROSSING CROSSING CROSSING CROSSING CROSSING CROSSING CROSSING CROSSING CROSSING CROSSING
MORGAN GLEN CROSSING CROSSING CROSSING CROSSING CROSSING CROSSING CROSSING CROSSING CROSSING CROSSING CROSSING CROSSING CROSSING CROSSING CROSSING CROSSING CROSSING CT
MORGAN GLEN CROSSING CROSSING CROSSING CROSSING CROSSING CROSSING CROSSING CROSSING CROSSING CROSSING CROSSING CROSSING CROSSING CROSSING CROSSING CROSSING CROSSING DR
MORGAN GLEN CROSSING CROSSING CROSSING CROSSING CROSSING CROSSING CROSSING CROSSING CROSSING CROSSING CROSSING CROSSING CROSSING CROSSING CROSSING CROSSING CROSSING PL
MORGAN GLEN CROSSING CROSSING CROSSING CROSSING CROSSING CROSSING CROSSING CROSSING CROSSING CROSSING CROSSING CROSSING CROSSING CROSSING CROSSING CROSSING CROSSING TER
MORGAN GLEN CROSSING CROSSING CROSSING CROSSING CROSSING CROSSING CROSSING CROSSING CROSSING CROSSING CROSSING CROSSING CROSSING CROSSING CROSSING CROSSING CROSSING WAY
MORGAN GLEN CROSSING CROSSING CROSSING CROSSING CROSSING CROSSING CROSSING CROSSING CROSSING CROSSING CROSSING CROSSING CROSSING CROSSING CROSSING CROSSING CROSSING CIR
MORGAN GLEN CROSSING CROSSING CROSSING CROSSING CROSSING CROSSING CROSSING CROSSING CROSSING CROSSING CROSSING CROSSING CROSSING CROSSING CROSSING CROSSING CROSSING LN
MORGAN GLEN CROSSING CROSSING CROSSING CROSSING CROSSING CROSSING CROSSING CROSSING CROSSING CROSSING CROSSING CROSSING CROSSING CROSSING CROSSING CROSSING CROSSING PL
MORGAN GLEN CROSSING CROSSING CROSSING CROSSING CROSSING CROSSING CROSSING CROSSING CROSSING CROSSING CROSSING CROSSING CROSSING CROSSING CROSSING CROSSING CROSSING TER
MORGAN GLEN CROSSING CROSSING CROSSING CROSSING CROSSING CROSSING CROSSING CROSSING CROSSING CROSSING CROSSING CROSSING CROSSING CROSSING CROSSING CROSSING CROSSING CV
MORGAN GLEN CROSSING CROSSING CROSSING CROSSING CROSSING CROSSING CROSSING CROSSING CROSSING CROSSING CROSSING CROSSING CROSSING CROSSING CROSSING CROSSING CROSSING CROSSING
MORGAN GLEN CROSSING CROSSING CROSSING CROSSING CROSSING CROSSING CROSSING CROSSING CROSSING CROSSING CROSSING CROSSING CROSSING CROSSING CROSSING CROSSING CROSSING CROSSING CT
MORGAN GLEN CROSSING CROSSING CROSSING CROSSING CROSSING CROSSING CROSSING CROSSING CROSSING CROSSING CROSSING CROSSING CROSSING CROSSING CROSSING CROSSING CROSSING CROSSING DR
MORGAN GLEN CROSSING CROSSING CROSSING CROSSING CROSSING CROSSING CROSSING CROSSING CROSSING CROSSING CROSSING CROSSING CROSSING CROSSING CROSSING CROSSING CROSSING CROSSING PL
MORGAN GLEN CROSSING CROSSING CROSSING CROSSING CROSSING CROSSING CROSSING CROSSING CROSSING CROSSING CROSSING CROSSING CROSSING CROSSING CROSSING CROSSING CROSSING CROSSING TER
MORGAN GLEN CROSSING CROSSING CROSSING CROSSING CROSSING CROSSING CROSSING CROSSING CROSSING CROSSING CROSSING CROSSING CROSSING CROSSING CROSSING CROSSING CROSSING CROSSING WAY
MORGAN GLEN CROSSING CROSSING CROSSING CROSSING CROSSING CROSSING CROSSING CROSSING CROSSING CROSSING CROSSING CROSSING CROSSING CROSSING CROSSING CROSSING CROSSING CROSSING CIR
MORGAN GLEN CROSSING CROSSING CROSSING CROSSING CROSSING CROSSING CROSSING CROSSING CROSSING CROSSING CROSSING CROSSING CROSSING CROSSING CROSSING CROSSING CROSSING CROSSING LN
MORGAN GLEN CROSSING CROSSING CROSSING CROSSING CROSSING CROSSING CROSSING CROSSING CROSSING CROSSING CROSSING CROSSING CROSSING CROSSING CROSSING CROSSING CROSSING CROSSING PL
MORGAN GLEN CROSSING CROSSING CROSSING CROSSING CROSSING CROSSING CROSSING CROSSING CROSSING CROSSING CROSSING CROSSING CROSSING CROSSING CROSSING CROSSING CROSSING CROSSING TER
MORGAN GLEN CROSSING CROSSING CROSSING CROSSING CROSSING CROSSING CROSSING CROSSING CROSSING CROSSING CROSSING CROSSING CROSSING CROSSING CROSSING CROSSING CROSSING CROSSING CV
MORGAN GLEN CROSSING CROSSING CROSSING CROSSING CROSSING CROSSING CROSSING CROSSING CROSSING CROSSING CROSSING CROSSING CROSSING CROSSING CROSSING CROSSING CROSSING CROSSING CROSSING
MORGAN GLEN CROSSING CROSSING CROSSING CROSSING CROSSING CROSSING CROSSING CROSSING CROSSING CROSSING CROSSING CROSSING CROSSING CROSSING CROSSING CROSSING CROSSING CROSSING CROSSING CT
MORGAN GLEN CROSSING CROSSING CROSSING CROSSING CROSSING CROSSING CROSSING CROSSING CROSSING CROSSING CROSSING CROSSING CROSSING CROSSING CROSSING CROSSING CROSSING CROSSING CROSSING DR
MORGAN GLEN CROSSING CROSSING CROSSING CROSSING CROSSING CROSSING CROSSING CROSSING CROSSING CROSSING CROSSING CROSSING CROSSING CROSSING CROSSING CROSSING CROSSING CROSSING CROSSING PL
MORGAN GLEN CROSSING CROSSING CROSSING CROSSING CROSSING CROSSING CROSSING CROSSING CROSSING CROSSING CROSSING CROSSING CROSSING CROSSING CROSSING CROSSING CROSSING CROSSING CROSSING TER
MORGAN GLEN CROSSING CROSSING CROSSING CROSSING CROSSING CROSSING CROSSING CROSSING CROSSING CROSSING CROSSING CROSSING CROSSING CROSSING CROSSING CROSSING CROSSING CROSSING CROSSING WAY
MORGAN GLEN CROSSING CROSSING CROSSING CROSSING CROSSING CROSSING CROSSING CROSSING CROSSING CROSSING CROSSING CROSSING CROSSING CROSSING CROSSING CROSSING CROSSING CROSSING CROSSING CIR
MORGAN GLEN CROSSING CROSSING CROSSING CROSSING CROSSING CROSSING CROSSING CROSSING CROSSING CROSSING CROSSING CROSSING CROSSING CROSSING CROSSING CROSSING CROSSING CROSSING CROSSING LN
MORGAN GLEN CROSSING CROSSING CROSSING CROSSING CROSSING CROSSING CROSSING CROSSING CROSSING CROSSING CROSSING CROSSING CROSSING CROSSING CROSSING CROSSING CROSSING CROSSING CROSSING PL
MORGAN GLEN CROSSING CROSSING CROSSING CROSSING CROSSING CROSSING CROSSING CROSSING CROSSING CROSSING CROSSING CROSSING CROSSING CROSSING CROSSING CROSSING CROSSING CROSSING CROSSING TER
MORGAN GLEN CROSSING CROSSING CROSSING CROSSING CROSSING CROSSING CROSSING CROSSING CROSSING CROSSING CROSSING CROSSING CROSSING CROSSING CROSSING CROSSING CROSSING CROSSING CROSSING CV
MORGAN GLEN CROSSING
MORGAN GLEN CROSSING CROSSING CROSSING CROSSING CROSSING CROSSING CROSSING CROSSING CROSSING CROSSING CROSSING CROSSING CROSSING CROSSING CROSSING CROSSING CROSSING CROSSING CROSSING CT
MORGAN GLEN CROSSING CROSSING CROSSING CROSSING CROSSING CROSSING CROSSING CROSSING CROSSING CROSSING CROSSING CROSSING CROSSING CROSSING CROSSING CROSSING CROSSING CROSSING CROSSING DR
MORGAN GLEN CROSSING CROSSING CROSSING CROSSING CROSSING CROSSING CROSSING CROSSING CROSSING CROSSING CROSSING CROSSING CROSSING CROSSING CROSSING CROSSING CROSSING CROSSING CROSSING PL
MORGAN GLEN CROSSING CROSSING CROSSING CROSSING CROSSING CROSSING CROSSING CROSSING CROSSING CROSSING CROSSING CROSSING CROSSING CROSSING CROSSING CROSSING CROSSING CROSSING CROSSING TER
MORGAN GLEN CROSSING CROSSING CROSSING CROSSING CROSSING CROSSING CROSSING CROSSING CROSSING CROSSING CROSSING CROSSING CROSSING CROSSING CROSSING CROSSING CROSSING CROSSING CROSSING WAY
MORGAN GLEN CROSSING CROSSING CROSSING CROSSING CROSSING CROSSING CROSSING CROSSING CROSSING CROSSING CROSSING CROSSING CROSSING CROSSING CROSSING CROSSING CROSSING CROSSING CROSSING CIR
MORGAN GLEN CROSSING CROSSING CROSSING CROSSING CROSSING CROSSING CROSSING CROSSING CROSSING CROSSING CROSSING CROSSING CROSSING CROSSING CROSSING CROSSING CROSSING CROSSING CROSSING LN
MORGAN GLEN CROSSING CROSSING CROSSING CROSSING CROSSING CROSSING CROSSING CROSSING CROSSING CROSSING CROSSING CROSSING CROSSING CROSSING CROSSING CROSSING CROSSING CROSSING CROSSING PL
MORGAN GLEN CROSSING CROSSING CROSSING CROSSING CROSSING CROSSING CROSSING CROSSING CROSSING CROSSING CROSSING CROSSING CROSSING CROSSING CROSSING CROSSING CROSSING CROSSING CROSSING TER
MORGAN GLEN CROSSING CROSSING CROSSING CROSSING CROSSING CROSSING CROSSING CROSSING CROSSING CROSSING CROSSING CROSSING CROSSING CROSSING CROSSING CROSSING CROSSING CROSSING CROSSING CV
MORGAN GLEN CROSSING
MORGAN GLEN CROSSING CROSSING CROSSING CROSSING CROSSING CROSSING CROSSING CROSSING CROSSING CROSSING CROSSING CROSSING CROSSING CROSSING CROSSING CROSSING CROSSING CROSSING CROSSING CT
MORGAN GLEN CROSSING CROSSING CROSSING CROSSING CROSSING CROSSING CROSSING CROSSING CROSSING CROSSING CROSSING CROSSING CROSSING CROSSING CROSSING CROSSING CROSSING CROSSING CROSSING DR
MORGAN GLEN CROSSING CROSSING CROSSING CROSSING CROSSING CROSSING CROSSING CROSSING CROSSING CROSSING CROSSING CROSSING CROSSING CROSSING CROSSING CROSSING CROSSING CROSSING CROSSING PL
MORGAN GLEN CROSSING CROSSING CROSSING CROSSING CROSSING CROSSING CROSSING CROSSING CROSSING CROSSING CROSSING CROSSING CROSSING CROSSING CROSSING CROSSING CROSSING CROSSING CROSSING TER
MORGAN GLEN CROSSING CROSSING CROSSING CROSSING CROSSING CROSSING CROSSING CROSSING CROSSING CROSSING CROSSING CROSSING CROSSING CROSSING CROSSING CROSSING CROSSING CROSSING CROSSING WAY
MORGAN GLEN CROSSING CROSSING CROSSING CROSSING CROSSING CROSSING CROSSING CROSSING CROSSING CROSSING CROSSING CROSSING CROSSING CROSSING CROSSING CROSSING CROSSING CROSSING CROSSING CIR
MORGAN GLEN CROSSING CROSSING CROSSING CROSSING CROSSING CROSSING CROSSING CROSSING CROSSING CROSSING CROSSING CROSSING CROSSING CROSSING CROSSING CROSSING CROSSING CROSSING CROSSING LN
MORGAN GLEN CROSSING CROSSING CROSSING CROSSING CROSSING CROSSING CROSSING CROSSING CROSSING CROSSING CROSSING CROSSING CROSSING CROSSING CROSSING CROSSING CROSSING CROSSING CROSSING PL
MORGAN GLEN CROSSING CROSSING CROSSING CROSSING CROSSING CROSSING CROSSING CROSSING CROSSING CROSSING CROSSING CROSSING CROSSING CROSSING CROSSING CROSSING CROSSING CROSSING CROSSING TER
MORGAN GLEN CROSSING CROSSING CROSSING CROSSING CROSSING CROSSING CROSSING CROSSING CROSSING CROSSING CROSSING CROSSING CROSSING CROSSING CROSSING CROSSING CROSSING CROSSING CROS