




FUNCTIONAL CLASSIFICATION

SHEET 1

GREENVILLE URBAN AREA

PREPARED BY THE
SOUTH CAROLINA DEPARTMENT OF TRANSPORTATION
IN COOPERATION WITH THE
U.S. DEPARTMENT OF TRANSPORTATION
FEDERAL HIGHWAY ADMINISTRATION

July 2025



URBAN FUNCTIONAL CLASSIFICATION

INTERSTATES	
FREEWAYS & EXPRESSWAYS	
PRINCIPLE ARTERIALS	
MINOR ARTERIALS	
MAJOR COLLECTORS	
MINOR COLLECTORS	
PROPOSED ROUTES	Dashed in color of Functional Classification

ROAD SYSTEM

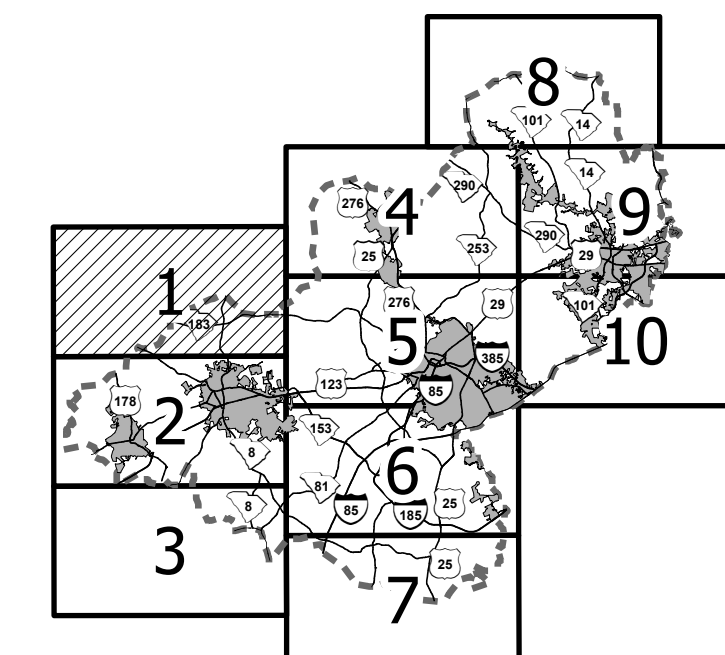
INTERSTATE	
U.S. ROUTE	
S.C. ROUTE	
SECONDARY ROUTE	
EXIT NUMBER	
LOCAL ROUTE	
INTERSTATE	
MULTI-LANE HIGHWAY	
TWO-LANE HIGHWAY	
DIVIDED HIGHWAY	
UNPAVED HIGHWAY	
PAVED COUNTY	
UNPAVED COUNTY	
PRIVATE	

HYDROGRAPHY

RIVER	
LAKES	

BOUNDARY

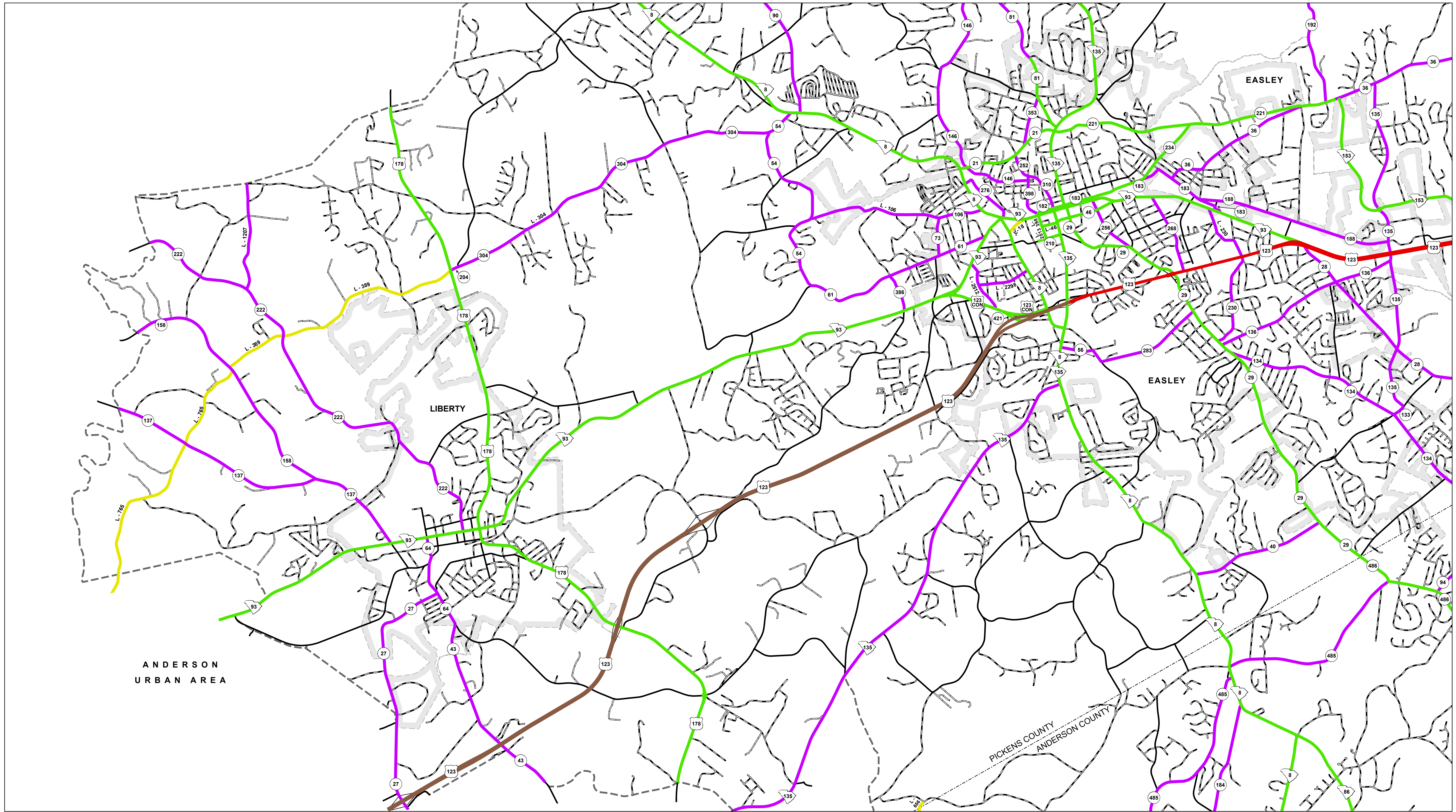
STATE LINE	
COUNTY LINE	
URBAN AREA	
GOVERNMENT PROPERTY	
MUNICIPAL AREAS	



Approved
For Division Administrator

By:

Federal Highway Administration




FUNCTIONAL CLASSIFICATION

SHEET 2

GREENVILLE URBAN AREA

PREPARED BY THE
SOUTH CAROLINA DEPARTMENT OF TRANSPORTATION
IN COOPERATION WITH THE
U.S. DEPARTMENT OF TRANSPORTATION
FEDERAL HIGHWAY ADMINISTRATION

July 2025



URBAN FUNCTIONAL CLASSIFICATION

- INTERSTATES [Blue line]
- FREEWAYS & EXPRESSWAYS [Brown line]
- PRINCIPLE ARTERIALS [Red line]
- MINOR ARTERIALS [Green line]
- MAJOR COLLECTORS [Purple line]
- MINOR COLLECTORS [Yellow line]
- PROPOSED ROUTES [Dashed line]

Dashed in color of Functional Classification

ROAD SYSTEM

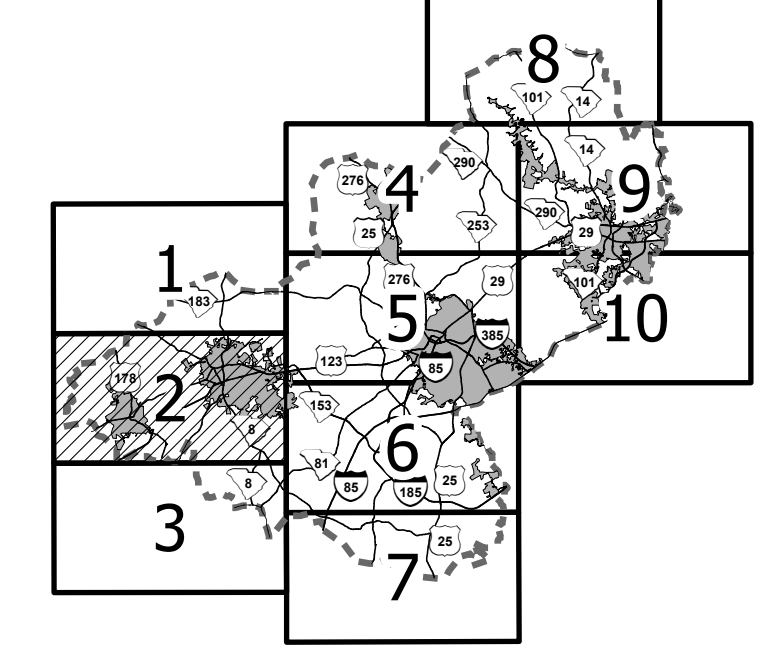

- INTERSTATE [Thick blue line]
- U.S. ROUTE [Thick red line]
- S.C. ROUTE [Thick purple line]
- SECONDARY ROUTE [Thick green line]
- EXIT NUMBER [Thick yellow line]
- LOCAL ROUTE [Thick brown line]
- INTERSTATE L-999 [Dashed blue line]
- INTERSTATE MULTI-LANE HIGHWAY [Thick black line]
- TWO-LANE HIGHWAY [Thin black line]
- DIVIDED HIGHWAY [Thin black line with center line]
- UNPAVED HIGHWAY [Thin black line with dashed center line]
- PAVED COUNTY [Thin black line]
- UNPAVED COUNTY [Thin black line]
- PRIVATE [Thin black line]

HYDROGRAPHY

- RIVER [Blue line]
- LAKES [Blue area]

BOUNDARY

- STATE LINE [Dashed line]
- COUNTY LINE [Dotted line]
- URBAN AREA [Shaded area]
- GOVERNMENT PROPERTY [Hatched area]
- MUNICIPAL AREAS [Dotted area]

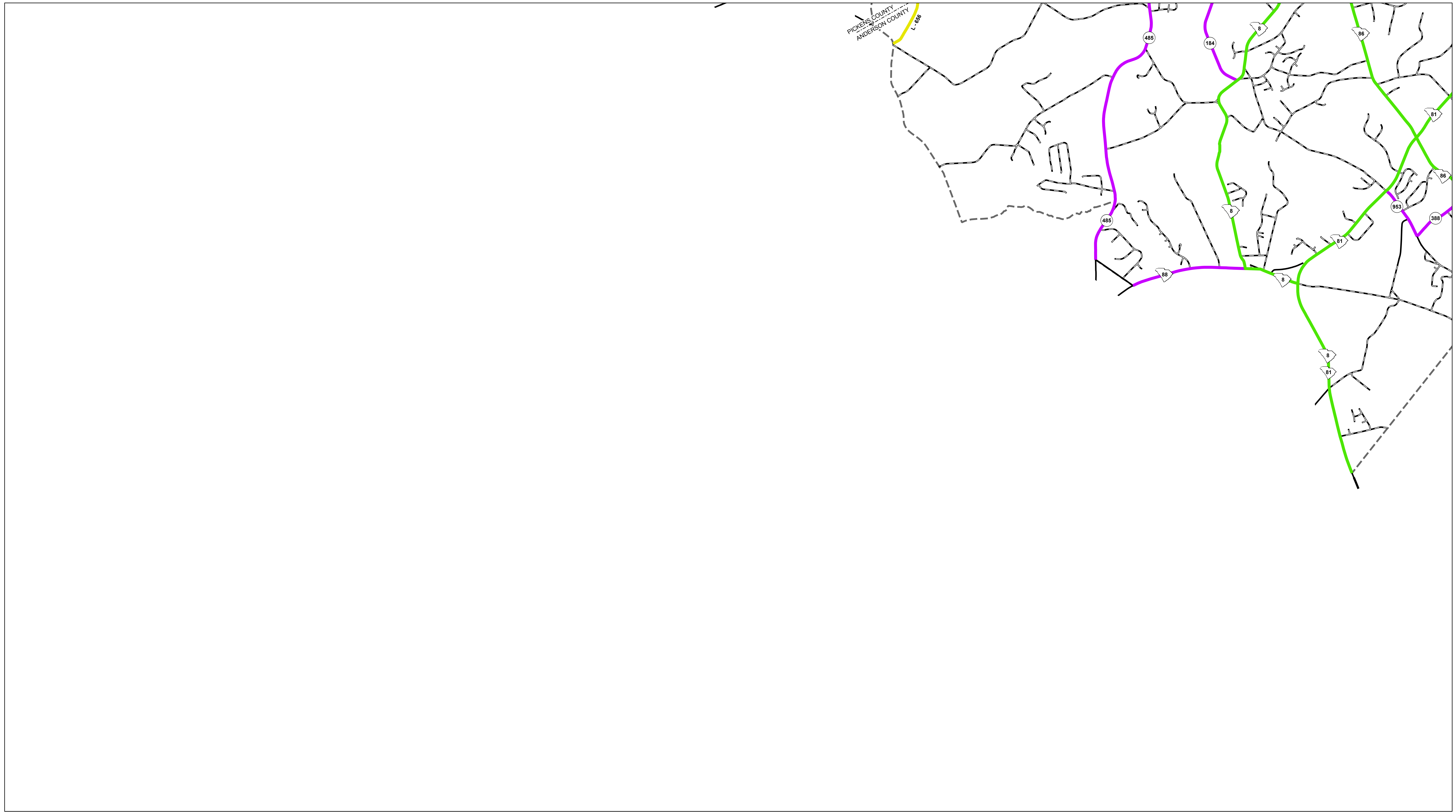


Approved
For Division Administrator

By:

Federal Highway Administration

PICKENS COUNTY
ANDERSON COUNTY
L-998




FUNCTIONAL CLASSIFICATION

SHEET 3

GREENVILLE URBAN AREA

PREPARED BY THE
SOUTH CAROLINA DEPARTMENT OF TRANSPORTATION
IN COOPERATION WITH THE
U.S. DEPARTMENT OF TRANSPORTATION
FEDERAL HIGHWAY ADMINISTRATION

July 2025



www.scdot.org

URBAN FUNCTIONAL CLASSIFICATION

- INTERSTATES [Blue line]
- FREEWAYS & EXPRESSWAYS [Brown line]
- PRINCIPLE ARTERIALS [Red line]
- MINOR ARTERIALS [Green line]
- MAJOR COLLECTORS [Purple line]
- MINOR COLLECTORS [Yellow line]
- PROPOSED ROUTES [Dashed line in color of Functional Classification]

ROAD SYSTEM

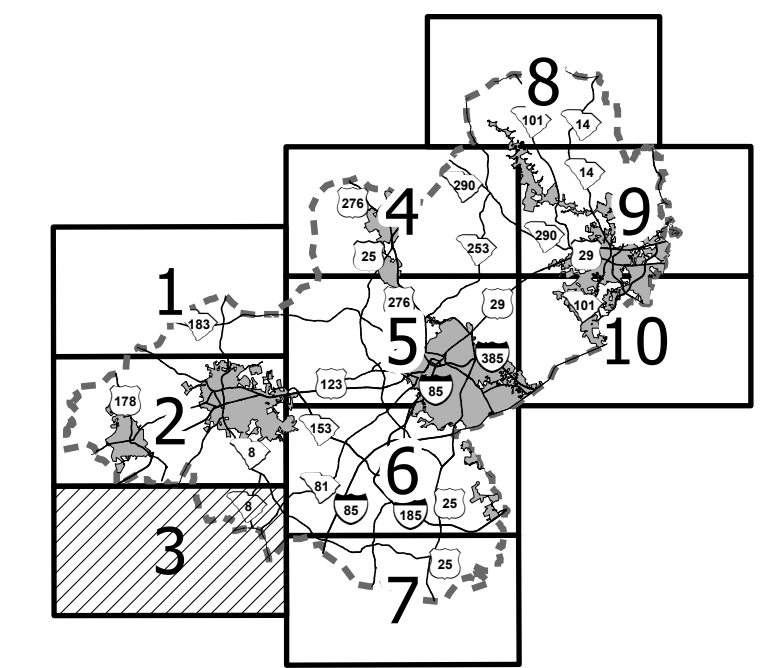

- INTERSTATE [Shield with 999]
- U.S. ROUTE [Shield with 999]
- S.C. ROUTE [Shield with 999]
- SECONDARY ROUTE [Shield with 999]
- EXIT NUMBER [Shield with 999]
- LOCAL ROUTE [Shield with L-999]
- INTERSTATE [Thick black line]
- MULTI-LANE HIGHWAY [Thick black line]
- TWO-LANE HIGHWAY [Thin black line]
- DIVIDED HIGHWAY [Thin black line with center dash]
- UNPAVED HIGHWAY [Thin black line with center dash]
- PAVED COUNTY [Thin black line]
- UNPAVED COUNTY [Thin black line]
- PRIVATE [Thin black line]

HYDROGRAPHY

- RIVER [Blue line]
- LAKES [Blue area]

BOUNDARY

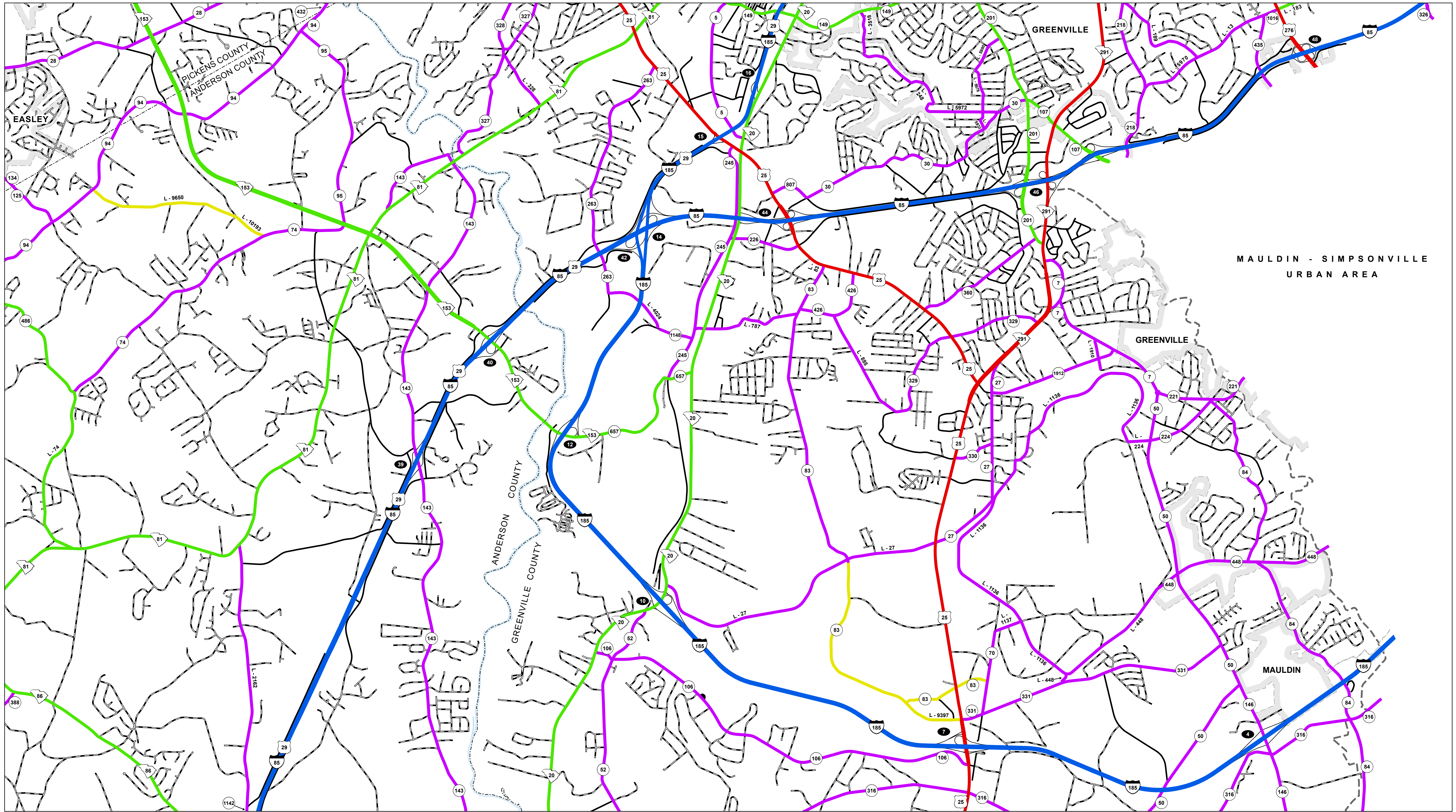
- STATE LINE [Dashed line]
- COUNTY LINE [Dashed line]
- URBAN AREA [Dotted line]
- GOVERNMENT PROPERTY [Hatched area]
- MUNICIPAL AREAS [Hatched area]



Approved
For Division Administrator

By:

Federal Highway Administration



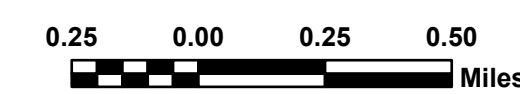
FUNCTIONAL CLASSIFICATION

SHEET 6

GREENVILLE URBAN AREA

PREPARED BY THE
SOUTH CAROLINA DEPARTMENT OF TRANSPORTATION
IN COOPERATION WITH THE
U.S. DEPARTMENT OF TRANSPORTATION
FEDERAL HIGHWAY ADMINISTRATION

July 2025



www.scdot.org

URBAN FUNCTIONAL CLASSIFICATION

- INTERSTATES Blue
- FREeways & EXPRESSWAYS Red
- PRINCIPLE ARTERIALS Orange
- MINOR ARTERIALS Green
- MAJOR COLLECTORS Purple
- MINOR COLLECTORS Yellow
- PROPOSED ROUTES Dashed in color of Functional Classification

ROAD SYSTEM

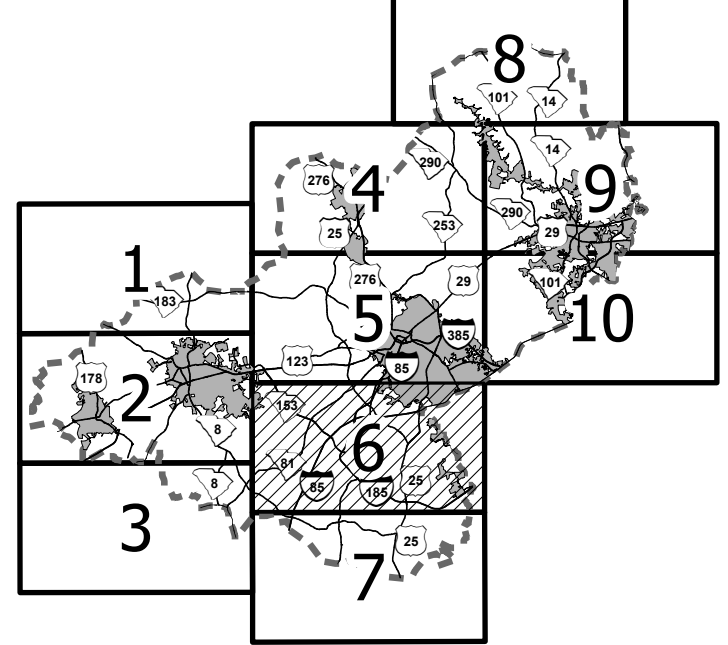
- INTERSTATE Interstate shield
- U.S. ROUTE U.S. Route shield
- S.C. ROUTE S.C. Route shield
- SECONDARY ROUTE Secondary Route shield
- EXIT NUMBER Exit Number shield
- LOCAL ROUTE Local Route shield
- INTERSTATE L-999
- MULTI-LANE HIGHWAY Multi-lane highway symbol
- TWO-LANE HIGHWAY Two-lane highway symbol
- DIVIDED HIGHWAY Divided highway symbol
- UNPAVED HIGHWAY Unpaved highway symbol
- PAVED COUNTY Paved county symbol
- UNPAVED COUNTY Unpaved county symbol
- PRIVATE Private road symbol

HYDROGRAPHY

- RIVER River symbol
- LAKES Lake symbol

BOUNDARY

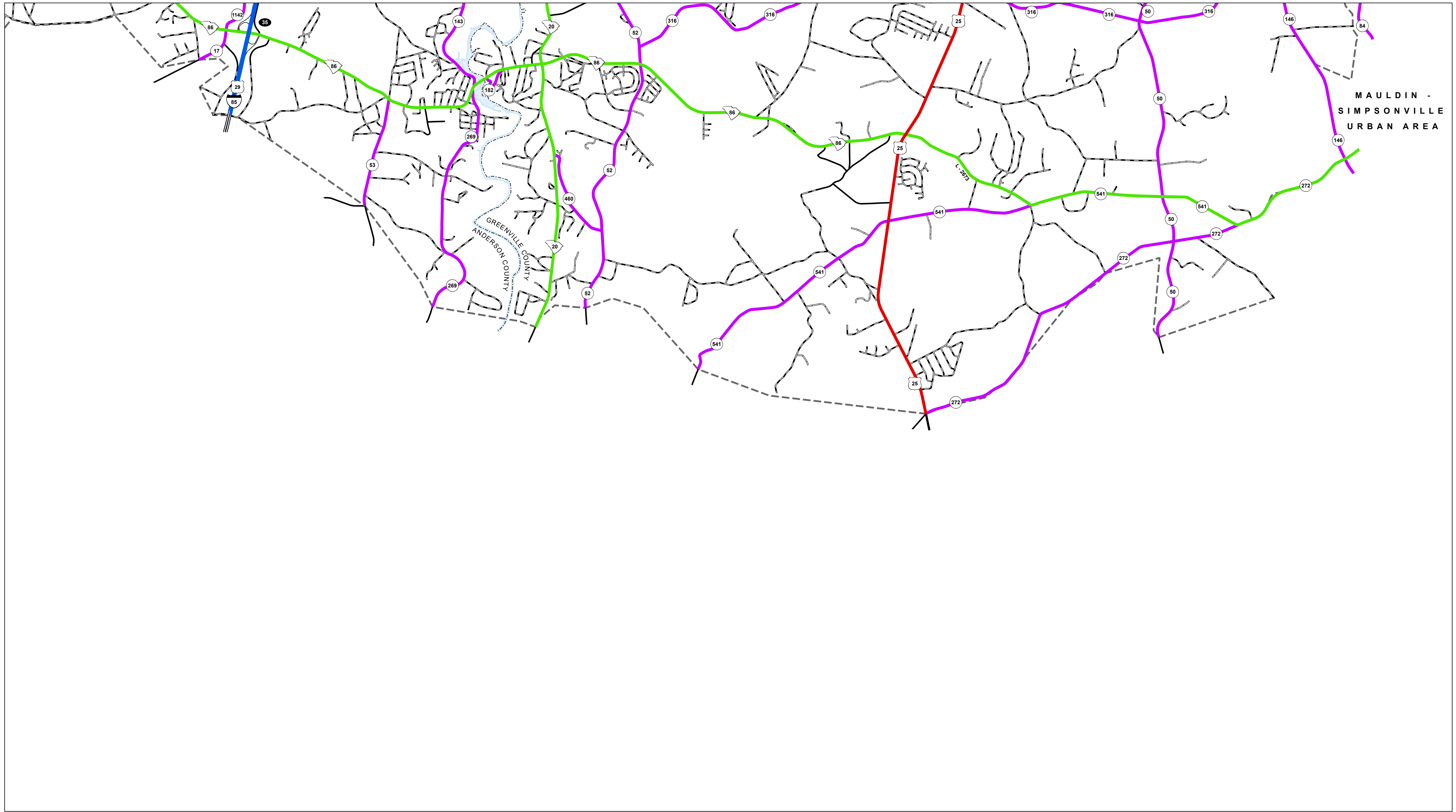
- STATE LINE State line symbol
- COUNTY LINE County line symbol
- URBAN AREA Urban area symbol
- GOVERNMENT PROPERTY Government property symbol
- MUNICIPAL AREAS Municipal areas symbol



Approved
For Division Administrator

By:

Federal Highway Administration




FUNCTIONAL CLASSIFICATION

SHEET 7

GREENVILLE URBAN AREA

PREPARED BY THE
SOUTH CAROLINA DEPARTMENT OF TRANSPORTATION
IN COOPERATION WITH THE
U.S. DEPARTMENT OF TRANSPORTATION
FEDERAL HIGHWAY ADMINISTRATION

July 2025



URBAN FUNCTIONAL CLASSIFICATION

INTERSTATES	
FREEWAYS & EXPRESSWAYS	
PRINCIPLE ARTERIALS	
MINOR ARTERIALS	
MAJOR COLLECTORS	
MINOR COLLECTORS	
PROPOSED ROUTES	Dashed in color of Functional Classification

ROAD SYSTEM

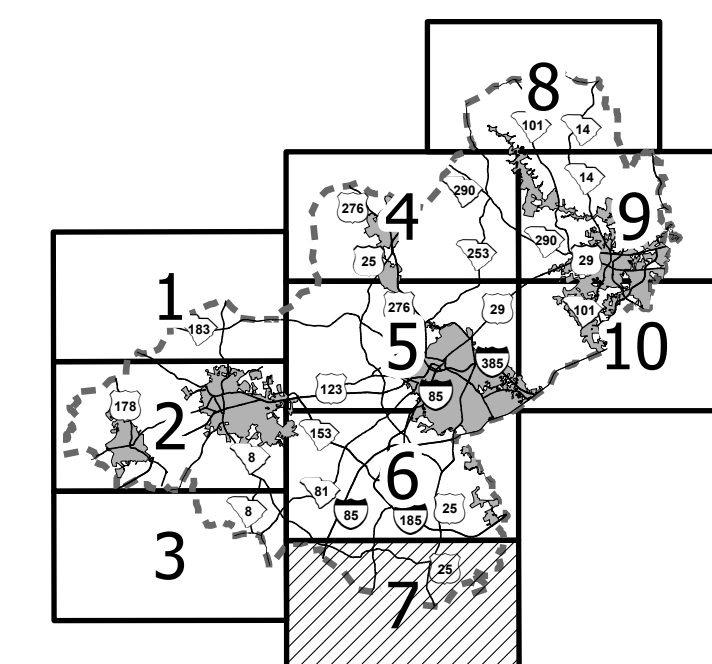
INTERSTATE	
U.S. ROUTE	
S.C. ROUTE	
SECONDARY ROUTE	
EXIT NUMBER	
LOCAL ROUTE	
INTERSTATE	
MULTI-LANE HIGHWAY	
TWO-LANE HIGHWAY	
DIVIDED HIGHWAY	
UNPAVED HIGHWAY	
PAVED COUNTY	
UNPAVED COUNTY	
PRIVATE	

HYDROGRAPHY

RIVER	
LAKES	

BOUNDARY

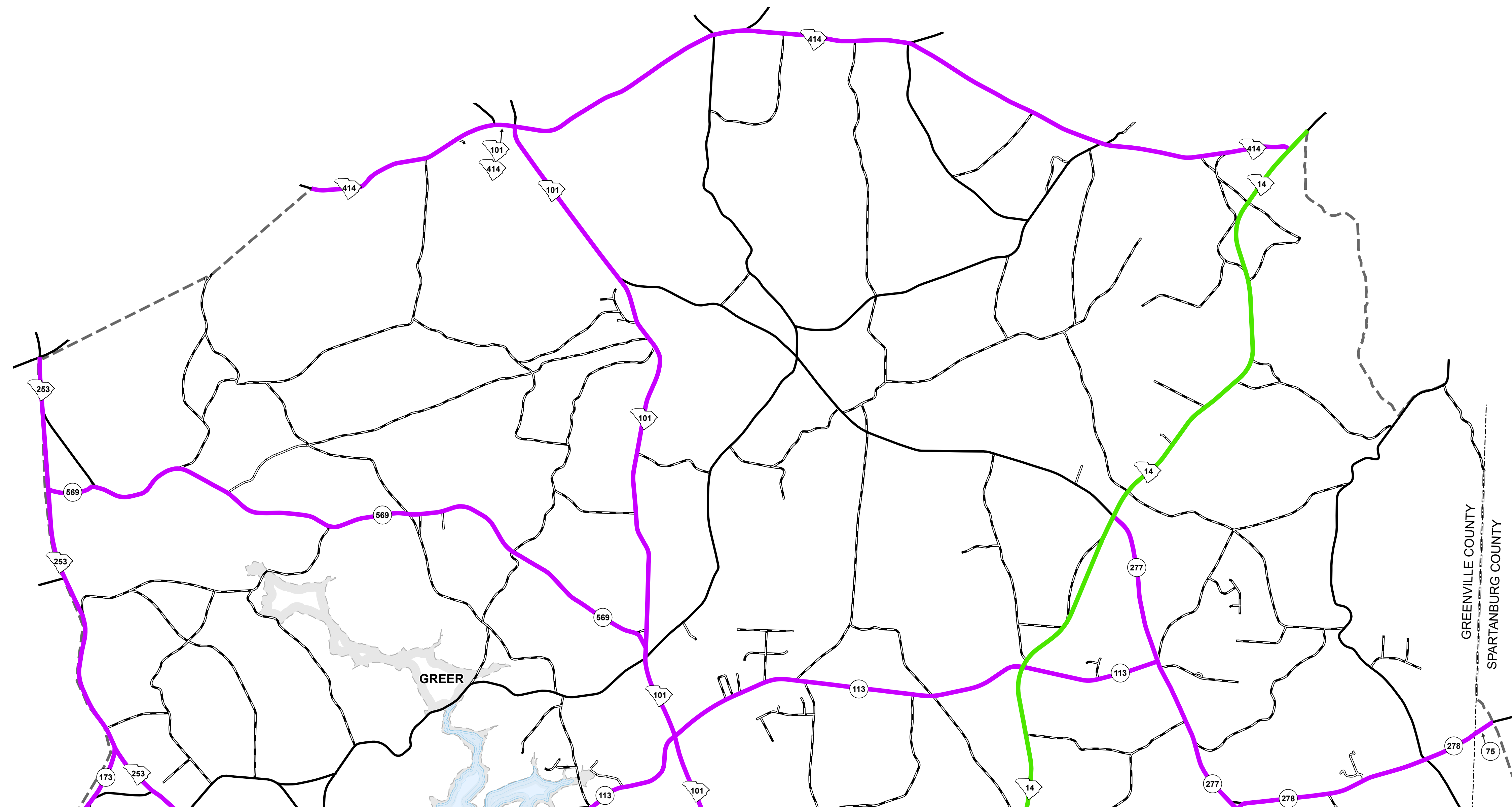
STATE LINE	
COUNTY LINE	
URBAN AREA	
GOVERNMENT PROPERTY	
MUNICIPAL AREAS	



Approved
For Division Administrator

By:

Federal Highway Administration



FUNCTIONAL CLASSIFICATION

SHEET 8

GREENVILLE URBAN AREA

PREPARED BY THE
SOUTH CAROLINA DEPARTMENT OF TRANSPORTATION
IN COOPERATION WITH THE
U.S. DEPARTMENT OF TRANSPORTATION
FEDERAL HIGHWAY ADMINISTRATION

July 2025



URBAN FUNCTIONAL CLASSIFICATION

- INTERSTATES Blue
- FREEWAYS & EXPRESSWAYS Brown
- PRINCIPLE ARTERIALS Red
- MINOR ARTERIALS Green
- MAJOR COLLECTORS Purple
- MINOR COLLECTORS Yellow
- PROPOSED ROUTES Dashed in color of Functional Classification

ROAD SYSTEM

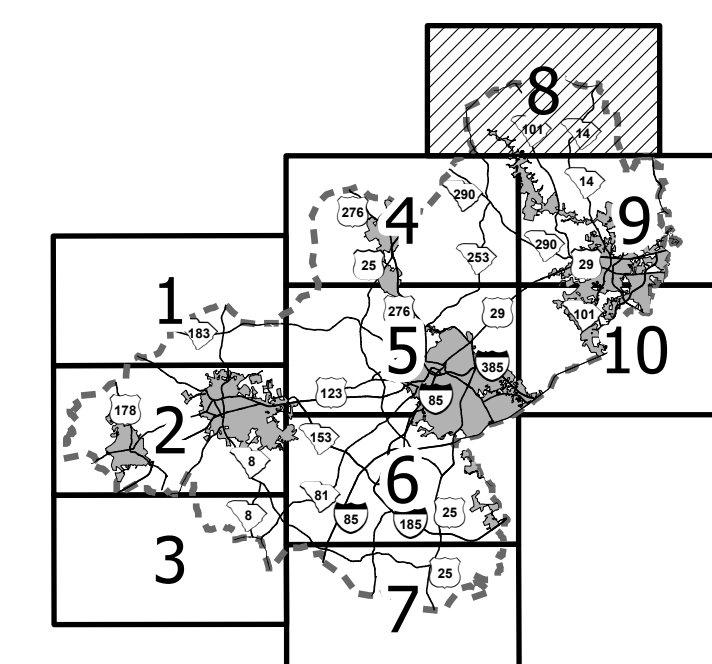
- INTERSTATE I-95, I-85, I-999
- U.S. ROUTE U.S. 101, U.S. 999
- S.C. ROUTE S.C. 101, S.C. 999
- SECONDARY ROUTE S.C. 101, S.C. 999
- EXIT NUMBER L-999
- LOCAL ROUTE L-999
- INTERSTATE I-95, I-85, I-999
- MULTI-LANE HIGHWAY Solid line
- TWO-LANE HIGHWAY Dashed line
- DIVIDED HIGHWAY Dashed line with center bar
- UNPAVED HIGHWAY Dotted line
- PAVED COUNTY Solid line
- UNPAVED COUNTY Dotted line
- PRIVATE Dotted line

HYDROGRAPHY

- RIVER Blue line
- LAKES Blue area

BOUNDARY

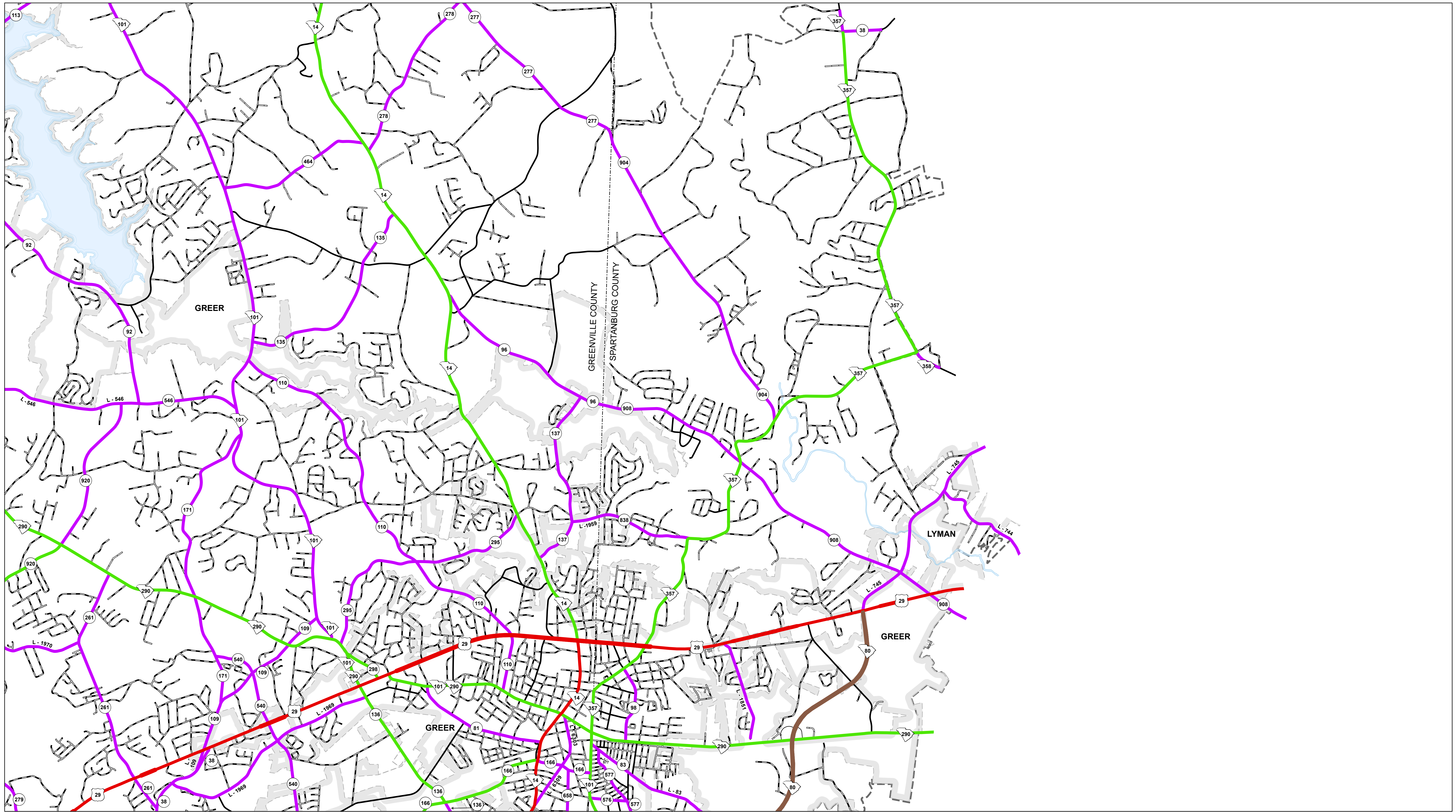
- STATE LINE Dashed line
- COUNTY LINE Dotted line
- URBAN AREA Shaded area
- GOVERNMENT PROPERTY Dotted line
- MUNICIPAL AREAS Shaded area



Approved
For Division Administrator

By:

Federal Highway Administration




FUNCTIONAL CLASSIFICATION

SHEET 9

GREENVILLE URBAN AREA

PREPARED BY THE
SOUTH CAROLINA DEPARTMENT OF TRANSPORTATION
IN COOPERATION WITH THE
U.S. DEPARTMENT OF TRANSPORTATION
FEDERAL HIGHWAY ADMINISTRATION

July 2025



URBAN FUNCTIONAL CLASSIFICATION

- INTERSTATES Blue line
- FREEWAYS & EXPRESSWAYS Brown line
- PRINCIPLE ARTERIALS Red line
- MINOR ARTERIALS Green line
- MAJOR COLLECTORS Purple line
- MINOR COLLECTORS Yellow line
- PROPOSED ROUTES Dashed in color of Functional Classification

ROAD SYSTEM

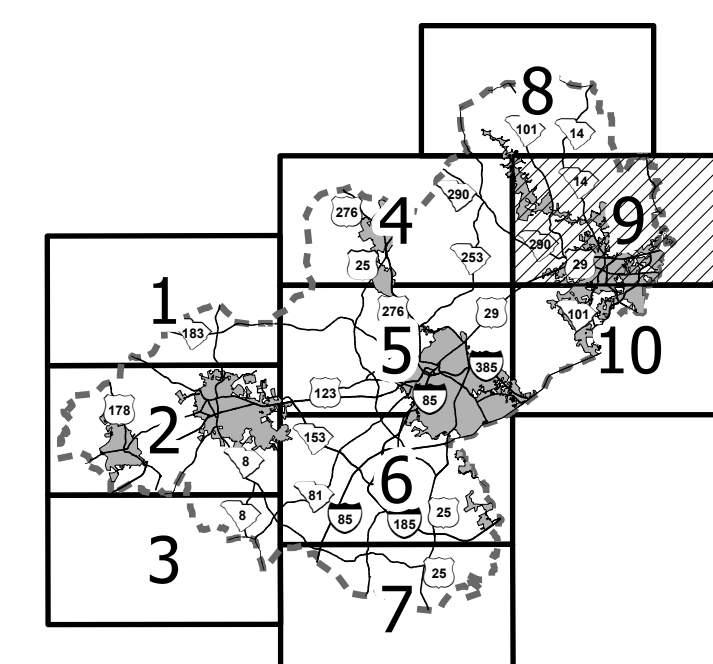
- INTERSTATE I-999
- U.S. ROUTE U.S. 999
- S.C. ROUTE S.C. 999
- SECONDARY ROUTE S.C. 999
- EXIT NUMBER 999
- LOCAL ROUTE L-999
- INTERSTATE I-999
- MULTI-LANE HIGHWAY I-999
- TWO-LANE HIGHWAY I-999
- DIVIDED HIGHWAY I-999
- UNPAVED HIGHWAY I-999
- PAVED COUNTY I-999
- UNPAVED COUNTY I-999
- PRIVATE I-999

HYDROGRAPHY

- RIVER Blue line
- LAKES Blue area

BOUNDARY

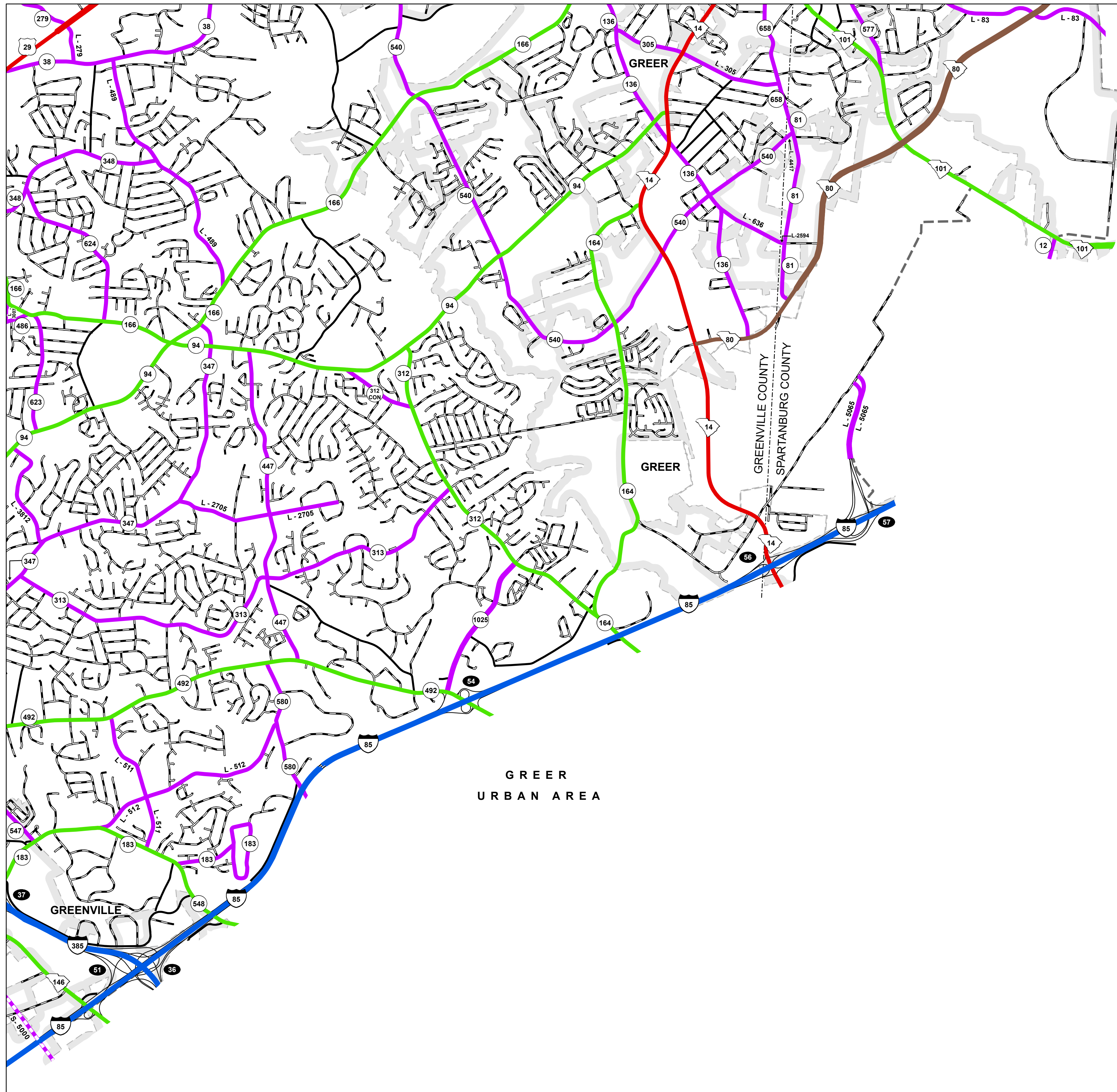
- STATE LINE Dashed line
- COUNTY LINE Dashed line
- URBAN AREA Shaded area
- GOVERNMENT PROPERTY Dotted area
- MUNICIPAL AREAS Shaded area



Approved
For Division Administrator

By:

Federal Highway Administration




FUNCTIONAL CLASSIFICATION

SHEET 10

GREENVILLE URBAN AREA

PREPARED BY THE
SOUTH CAROLINA DEPARTMENT OF TRANSPORTATION
IN COOPERATION WITH THE
U.S. DEPARTMENT OF TRANSPORTATION
FEDERAL HIGHWAY ADMINISTRATION

July 2025



URBAN FUNCTIONAL CLASSIFICATION

- INTERSTATES
- FREEWAYS & EXPRESSWAYS
- PRINCIPLE ARTERIALS
- MINOR ARTERIALS
- MAJOR COLLECTORS
- MINOR COLLECTORS
- PROPOSED ROUTES Dashed in color of Functional Classification

ROAD SYSTEM

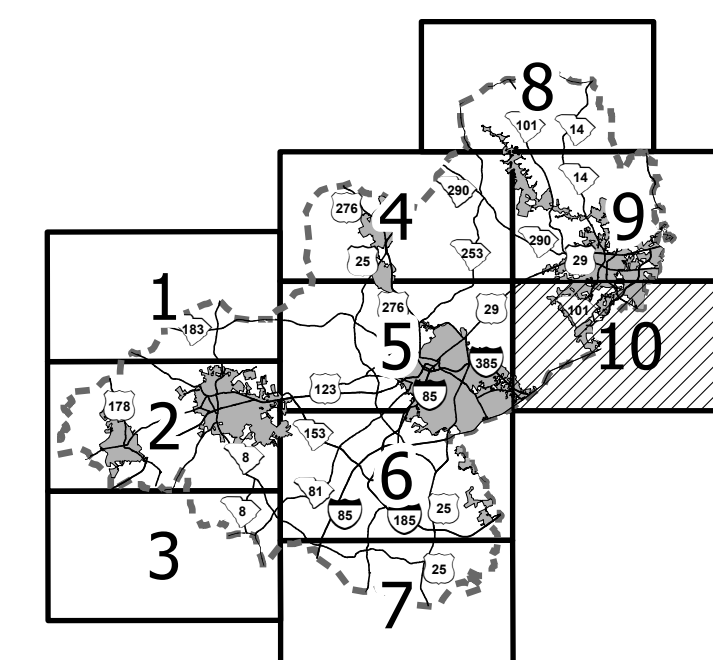
- INTERSTATE
- U.S. ROUTE
- S.C. ROUTE
- SECONDARY ROUTE
- EXIT NUMBER
- LOCAL ROUTE L-999
- INTERSTATE
- MULTI-LANE HIGHWAY
- TWO-LANE HIGHWAY
- DIVIDED HIGHWAY
- UNPAVED HIGHWAY
- PAVED COUNTY
- UNPAVED COUNTY
- PRIVATE

HYDROGRAPHY

- RIVER
- LAKES

BOUNDARY

- STATE LINE
- COUNTY LINE
- URBAN AREA
- GOVERNMENT PROPERTY
- MUNICIPAL AREAS



Approved
For Division Administrator

By:

Federal Highway Administration