


FUNCTIONAL CLASSIFICATION

SHEET 1

GREENWOOD URBAN AREA

PREPARED BY THE
SOUTH CAROLINA DEPARTMENT OF TRANSPORTATION
IN COOPERATION WITH THE
U.S. DEPARTMENT OF TRANSPORTATION
FEDERAL HIGHWAY ADMINISTRATION

October 2025



URBAN FUNCTIONAL CLASSIFICATION

- INTERSTATES [Blue line]
 - FREEWAYS & EXPRESSWAYS .. [Brown line]
 - PRINCIPLE ARTERIALS [Red line]
 - MINOR ARTERIALS [Green line]
 - MAJOR COLLECTORS [Purple line]
 - MINOR COLLECTORS [Yellow line]
 - PROPOSED ROUTES [Dashed line]
- Dashed in color of Functional Classification

ROAD SYSTEM

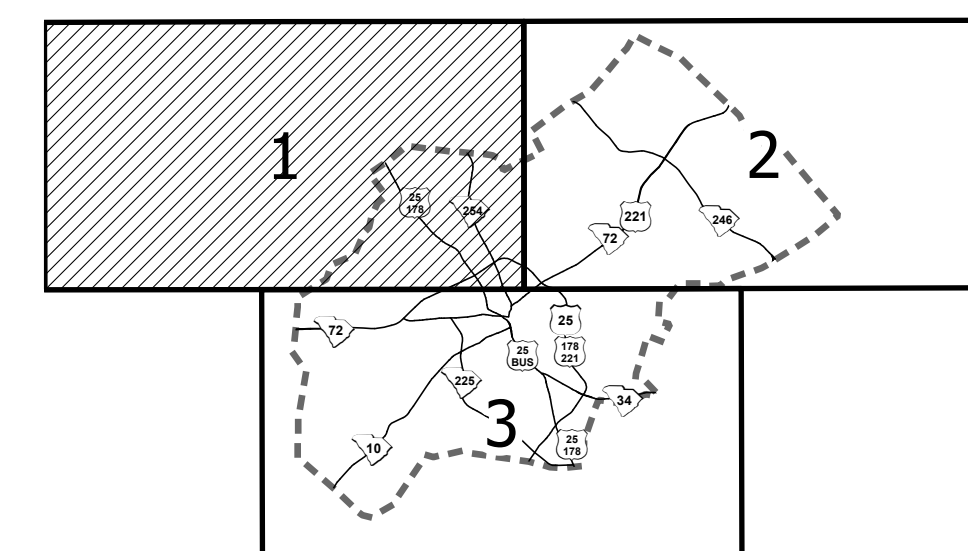

- INTERSTATE [Shield with 999]
- U.S. ROUTE [Shield with 999]
- S.C. ROUTE [Shield with 999]
- SECONDARY ROUTE [Shield with 999]
- EXIT NUMBER [Shield with 999]
- LOCAL ROUTE [Shield with L-999]
- INTERSTATE [Thick line]
- MULTI-LANE HIGHWAY [Thick line]
- TWO-LANE HIGHWAY [Thin line]
- DIVIDED HIGHWAY [Thin line]
- UNPAVED HIGHWAY [Thin line]
- PAVED COUNTY [Thin line]
- UNPAVED COUNTY [Thin line]
- PRIVATE [Thin line]

HYDROGRAPHY

- RIVER [Blue line]
- LAKES [Blue area]

BOUNDARY

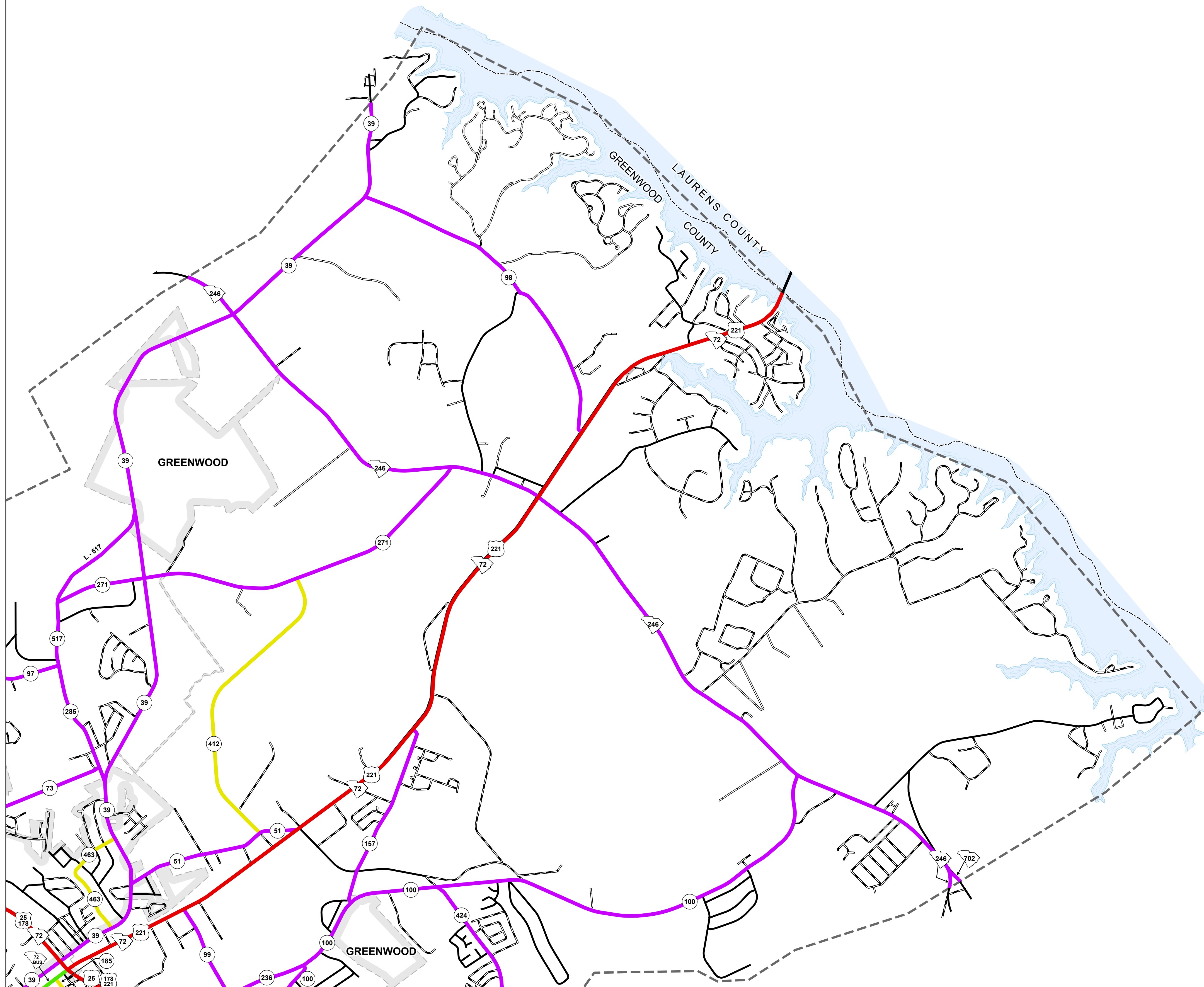
- STATE LINE [Dashed line]
- COUNTY LINE [Dashed line]
- URBAN AREA [Dashed line]
- GOVERNMENT PROPERTY [Hatched area]
- MUNICIPAL AREAS [Hatched area]



Approved
For Division Administrator

By:

Federal Highway Administration




FUNCTIONAL CLASSIFICATION

SHEET 2

GREENWOOD URBAN AREA

PREPARED BY THE
SOUTH CAROLINA DEPARTMENT OF TRANSPORTATION
IN COOPERATION WITH THE
U.S. DEPARTMENT OF TRANSPORTATION
FEDERAL HIGHWAY ADMINISTRATION

October 2025



URBAN FUNCTIONAL CLASSIFICATION

- INTERSTATES -----
- FREEWAYS & EXPRESSWAYS -----
- PRINCIPLE ARTERIALS -----
- MINOR ARTERIALS -----
- MAJOR COLLECTORS -----
- MINOR COLLECTORS -----
- PROPOSED ROUTES ----- Dashed in color of Functional Classification

ROAD SYSTEM

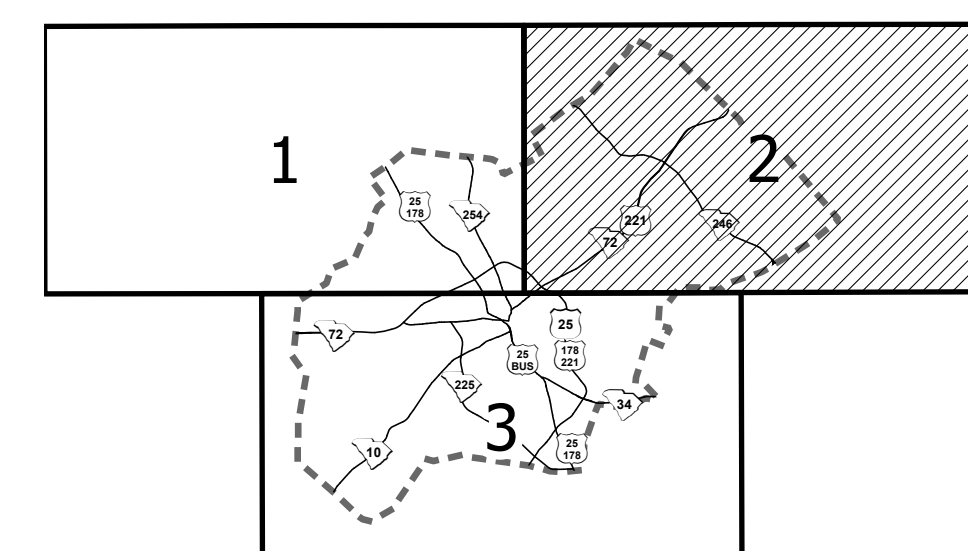
- INTERSTATE -----
- U.S. ROUTE -----
- S.C. ROUTE -----
- SECONDARY ROUTE -----
- EXIT NUMBER -----
- LOCAL ROUTE -----
- INTERSTATE -----
- MULTI-LANE HIGHWAY -----
- TWO-LANE HIGHWAY -----
- DIVIDED HIGHWAY -----
- UNPAVED HIGHWAY -----
- PAVED COUNTY -----
- UNPAVED COUNTY -----
- PRIVATE -----

HYDROGRAPHY

- RIVER -----
- LAKES -----

BOUNDARY

- STATE LINE -----
- COUNTY LINE -----
- URBAN AREA -----
- GOVERNMENT PROPERTY -----
- MUNICIPAL AREAS -----



Approved
For Division Administrator

By:

Federal Highway Administration




FUNCTIONAL CLASSIFICATION

SHEET 3

GREENWOOD URBAN AREA

PREPARED BY THE
SOUTH CAROLINA DEPARTMENT OF TRANSPORTATION
IN COOPERATION WITH THE
U.S. DEPARTMENT OF TRANSPORTATION
FEDERAL HIGHWAY ADMINISTRATION

October 2025



URBAN FUNCTIONAL CLASSIFICATION

- INTERSTATES
 - FREEWAYS & EXPRESSWAYS ..
 - PRINCIPLE ARTERIALS
 - MINOR ARTERIALS
 - MAJOR COLLECTORS
 - MINOR COLLECTORS
 - PROPOSED ROUTES
- Dashed in color of Functional Classification

ROAD SYSTEM

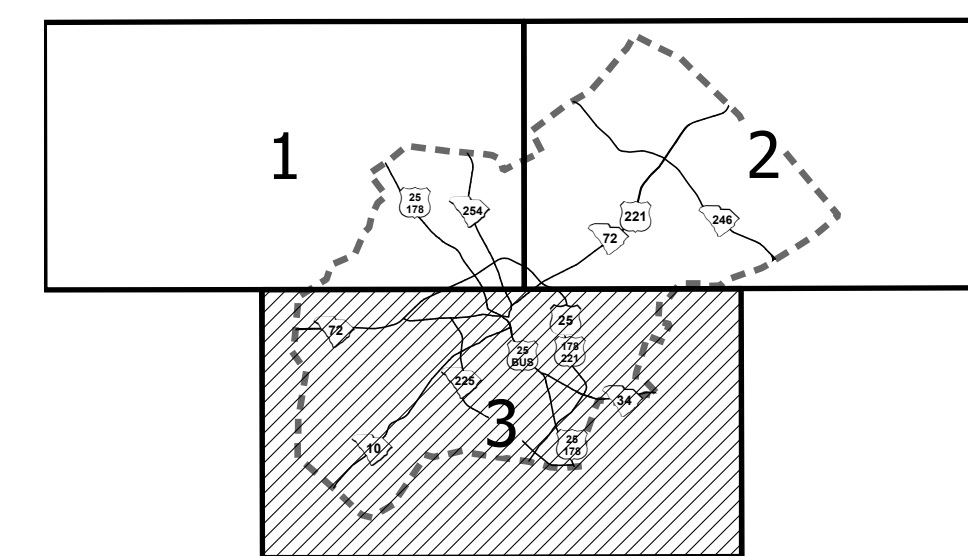
- INTERSTATE
- U.S. ROUTE
- S.C. ROUTE
- SECONDARY ROUTE
- EXIT NUMBER
- LOCAL ROUTE
- INTERSTATE
- MULTI-LANE HIGHWAY
- TWO-LANE HIGHWAY
- DIVIDED HIGHWAY
- UNPAVED HIGHWAY
- PAVED COUNTY
- UNPAVED COUNTY
- PRIVATE

HYDROGRAPHY

- RIVER
- LAKES

BOUNDARY

- STATE LINE
- COUNTY LINE
- URBAN AREA
- GOVERNMENT PROPERTY
- MUNICIPAL AREAS



Approved
For Division Administrator

By:

Federal Highway Administration