


FUNCTIONAL CLASSIFICATION

SHEET 1

HILTON HEAD URBAN AREA

PREPARED BY THE
SOUTH CAROLINA DEPARTMENT OF TRANSPORTATION
 IN COOPERATION WITH THE
U.S. DEPARTMENT OF TRANSPORTATION
FEDERAL HIGHWAY ADMINISTRATION

October 2025



URBAN FUNCTIONAL CLASSIFICATION

- INTERSTATES Blue line
- FREEWAYS & EXPRESSWAYS Brown line
- PRINCIPLE ARTERIALS Red line
- MINOR ARTERIALS Green line
- MAJOR COLLECTORS Purple line
- MINOR COLLECTORS Yellow line
- PROPOSED ROUTES Dashed in color of Functional Classification

ROAD SYSTEM

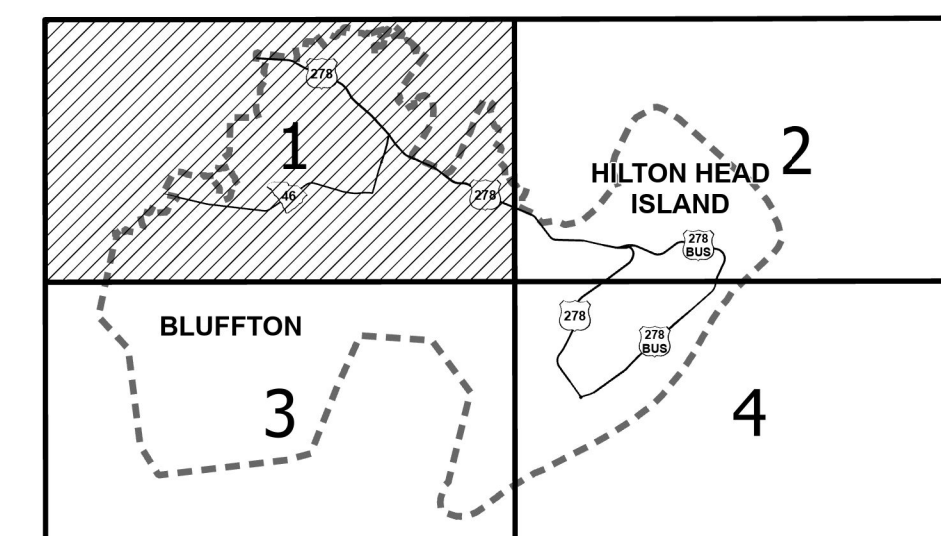
- INTERSTATE Interstate shield
- U.S. ROUTE U.S. route shield
- S.C. ROUTE S.C. route shield
- SECONDARY ROUTE Secondary route shield
- EXIT NUMBER Exit number shield
- LOCAL ROUTE L-999 shield
- INTERSTATE Thick black line
- MULTI-LANE HIGHWAY Thick black line with dashed center
- TWO-LANE HIGHWAY Thin black line with dashed center
- DIVIDED HIGHWAY Thin black line with double dashed center
- UNPAVED HIGHWAY Thin black line with dashed center
- PAVED COUNTY Dashed line
- UNPAVED COUNTY Dashed line
- PRIVATE Dashed line

HYDROGRAPHY

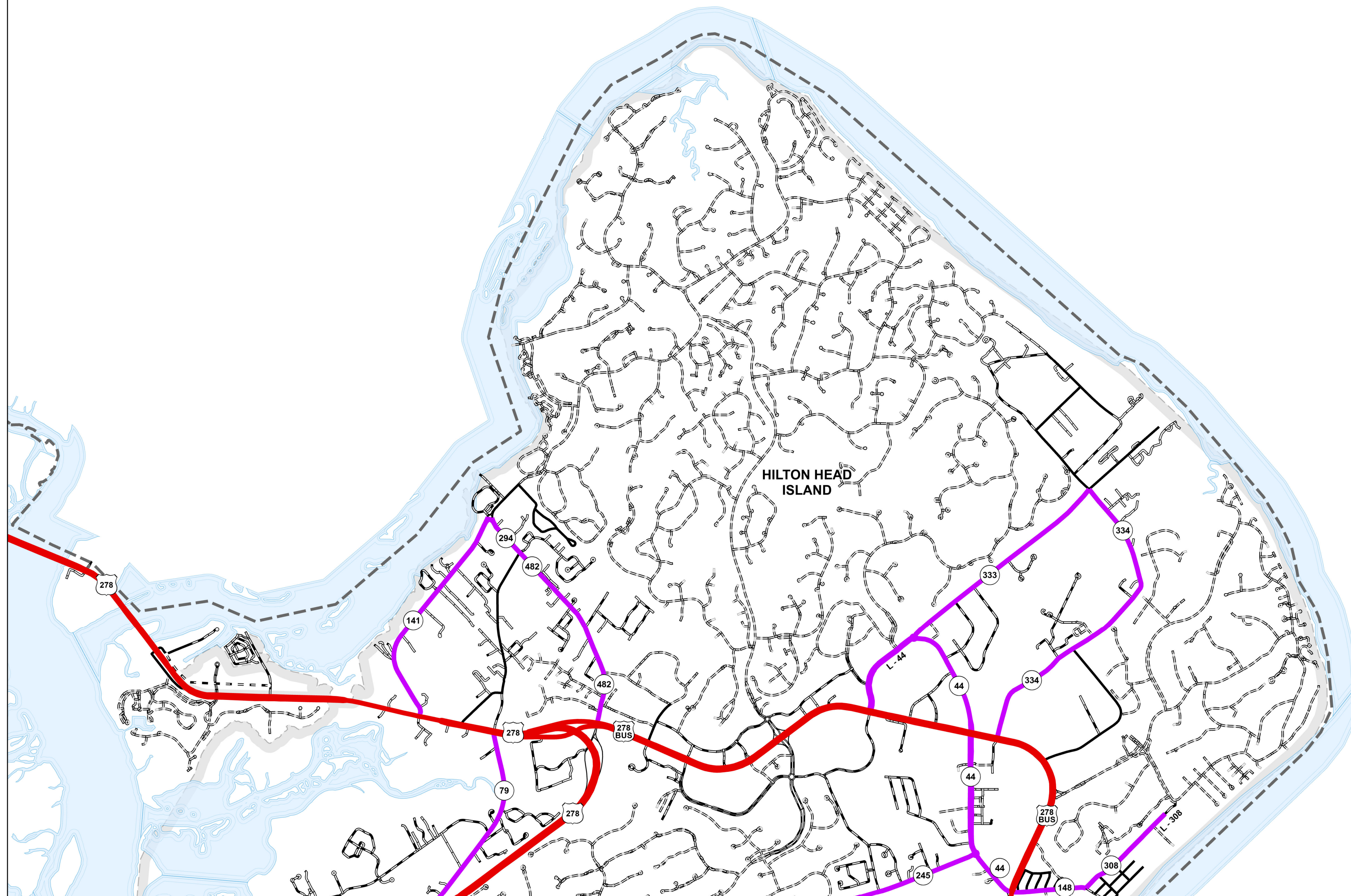
- RIVER Blue line
- LAKES Blue area

BOUNDARY

- STATE LINE Dashed line
- COUNTY LINE Dashed line
- URBAN AREA Dashed line
- GOVERNMENT PROPERTY Dashed line
- MUNICIPAL AREAS Dashed line



Approved
 For Division Administrator
 By:
 Federal Highway Administration




FUNCTIONAL CLASSIFICATION

SHEET 2

HILTON HEAD URBAN AREA

PREPARED BY THE
SOUTH CAROLINA DEPARTMENT OF TRANSPORTATION
IN COOPERATION WITH THE
U.S. DEPARTMENT OF TRANSPORTATION
FEDERAL HIGHWAY ADMINISTRATION

October 2025



URBAN FUNCTIONAL CLASSIFICATION

- INTERSTATES
- FREEWAYS & EXPRESSWAYS
- PRINCIPLE ARTERIALS
- MINOR ARTERIALS
- MAJOR COLLECTORS
- MINOR COLLECTORS
- PROPOSED ROUTES Dashed in color of Functional Classification

ROAD SYSTEM

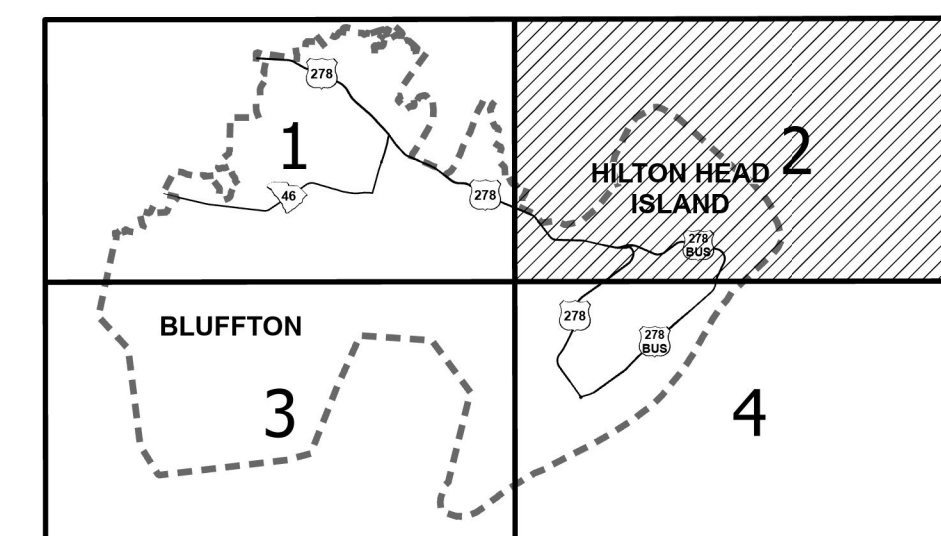
- INTERSTATE
- U.S. ROUTE
- S.C. ROUTE
- SECONDARY ROUTE
- EXIT NUMBER
- LOCAL ROUTE
- INTERSTATE
- MULTI-LANE HIGHWAY
- TWO-LANE HIGHWAY
- DIVIDED HIGHWAY
- UNPAVED HIGHWAY
- PAVED COUNTY
- UNPAVED COUNTY
- PRIVATE

HYDROGRAPHY

- RIVER
- LAKES

BOUNDARY

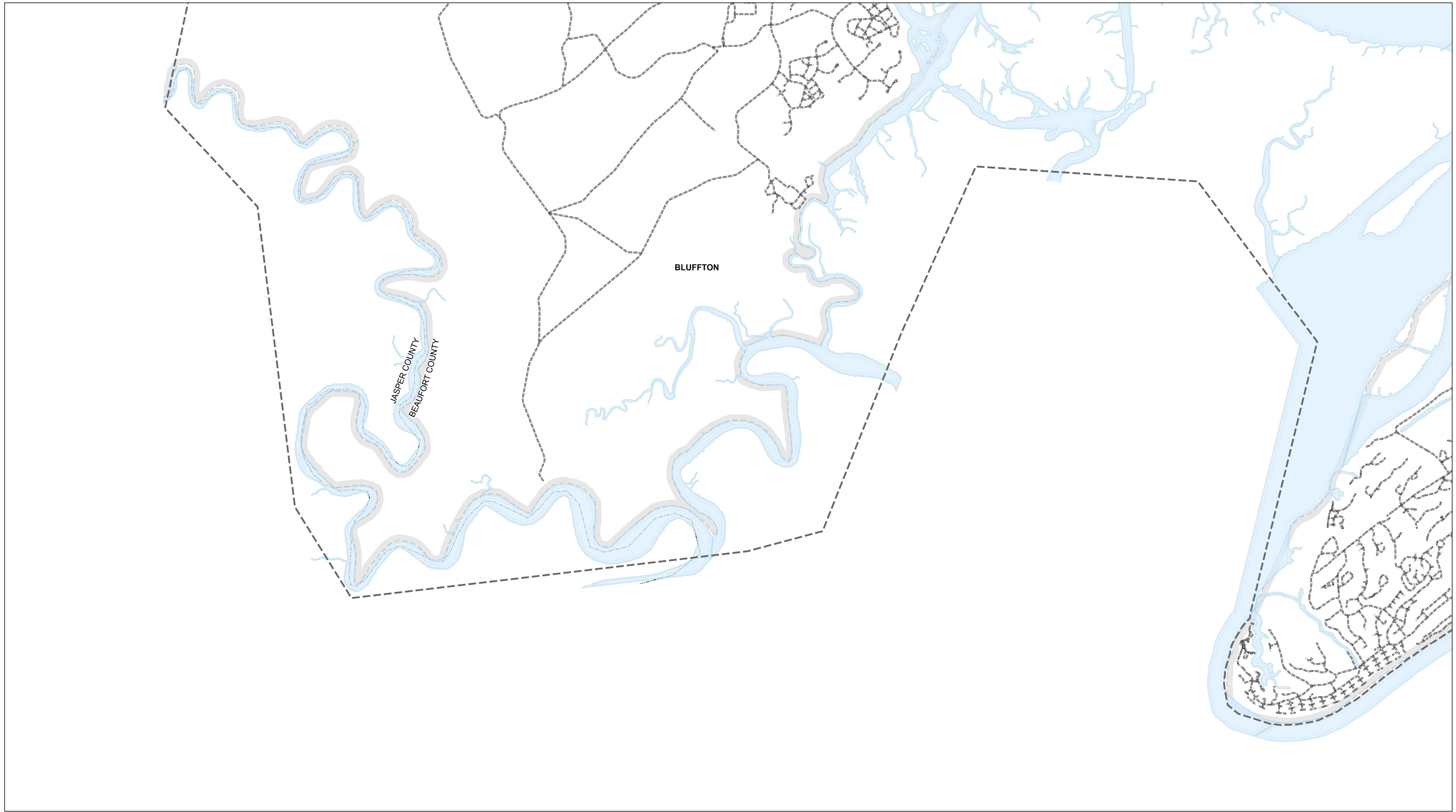
- STATE LINE
- COUNTY LINE
- URBAN AREA
- GOVERNMENT PROPERTY
- MUNICIPAL AREAS



Approved
For Division Administrator

By:

Federal Highway Administration



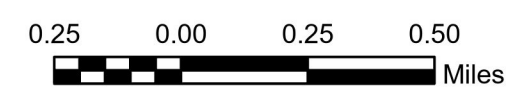
FUNCTIONAL CLASSIFICATION

SHEET 3

HILTON HEAD URBAN AREA

PREPARED BY THE
SOUTH CAROLINA DEPARTMENT OF TRANSPORTATION
 IN COOPERATION WITH THE
U.S. DEPARTMENT OF TRANSPORTATION
 FEDERAL HIGHWAY ADMINISTRATION

October 2025



URBAN FUNCTIONAL CLASSIFICATION

- INTERSTATES
- FREEWAYS & EXPRESSWAYS
- PRINCIPLE ARTERIALS
- MINOR ARTERIALS
- MAJOR COLLECTORS
- MINOR COLLECTORS
- PROPOSED ROUTES Dashed in color of Functional Classification

ROAD SYSTEM

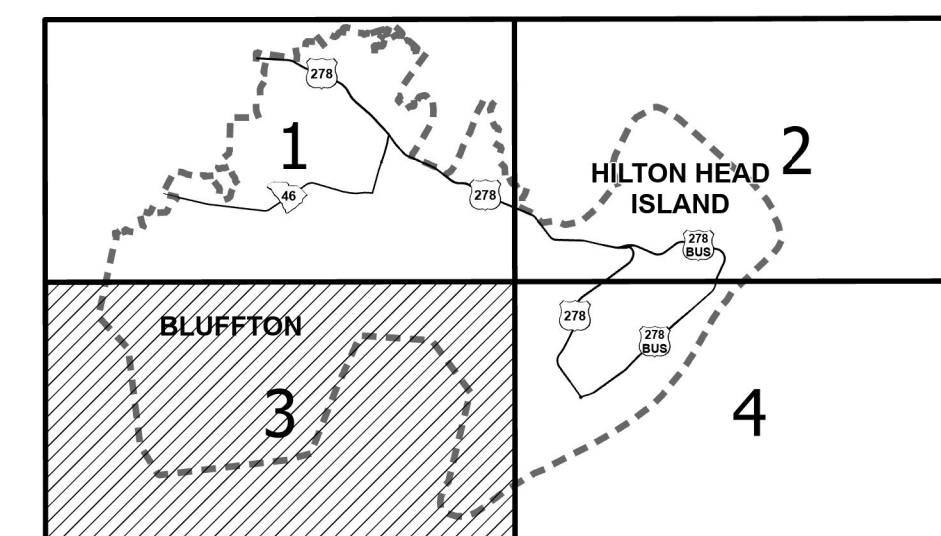
- INTERSTATE
- U.S. ROUTE
- S.C. ROUTE
- SECONDARY ROUTE
- EXIT NUMBER
- LOCAL ROUTE L-999
- INTERSTATE
- MULTI-LANE HIGHWAY
- TWO-LANE HIGHWAY
- DIVIDED HIGHWAY
- UNPAVED HIGHWAY
- PAVED COUNTY
- UNPAVED COUNTY
- PRIVATE

HYDROGRAPHY

- RIVER
- LAKES

BOUNDARY

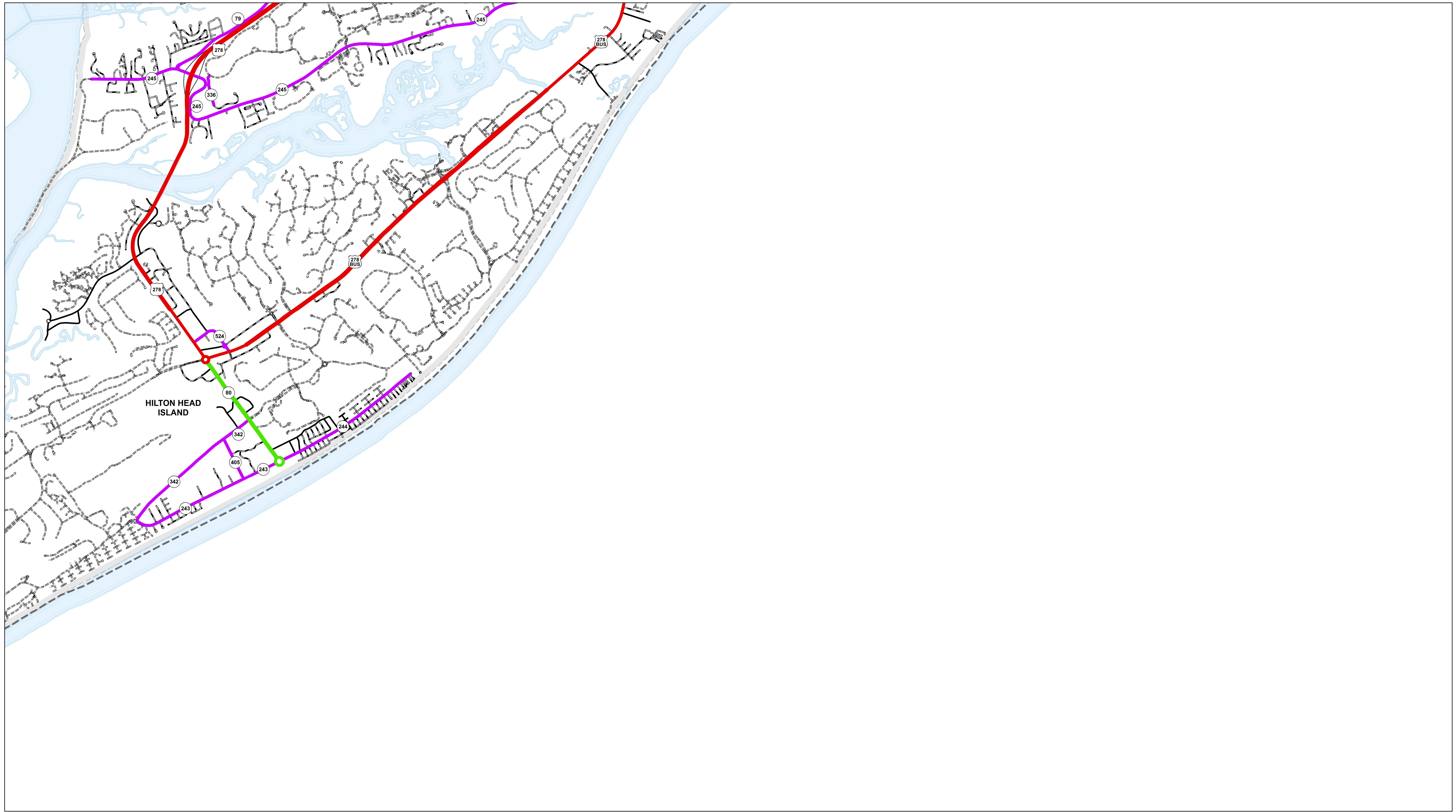
- STATE LINE
- COUNTY LINE
- URBAN AREA
- GOVERNMENT PROPERTY
- MUNICIPAL AREAS



Approved
 For Division Administrator

 By:

 Federal Highway Administration




FUNCTIONAL CLASSIFICATION

SHEET 4

HILTON HEAD URBAN AREA

PREPARED BY THE
SOUTH CAROLINA DEPARTMENT OF TRANSPORTATION
 IN COOPERATION WITH THE
U.S. DEPARTMENT OF TRANSPORTATION
FEDERAL HIGHWAY ADMINISTRATION

October 2025



URBAN FUNCTIONAL CLASSIFICATION

- INTERSTATES
- FREEWAYS & EXPRESSWAYS
- PRINCIPLE ARTERIALS
- MINOR ARTERIALS
- MAJOR COLLECTORS
- MINOR COLLECTORS
- PROPOSED ROUTES Dashed in color of Functional Classification

ROAD SYSTEM

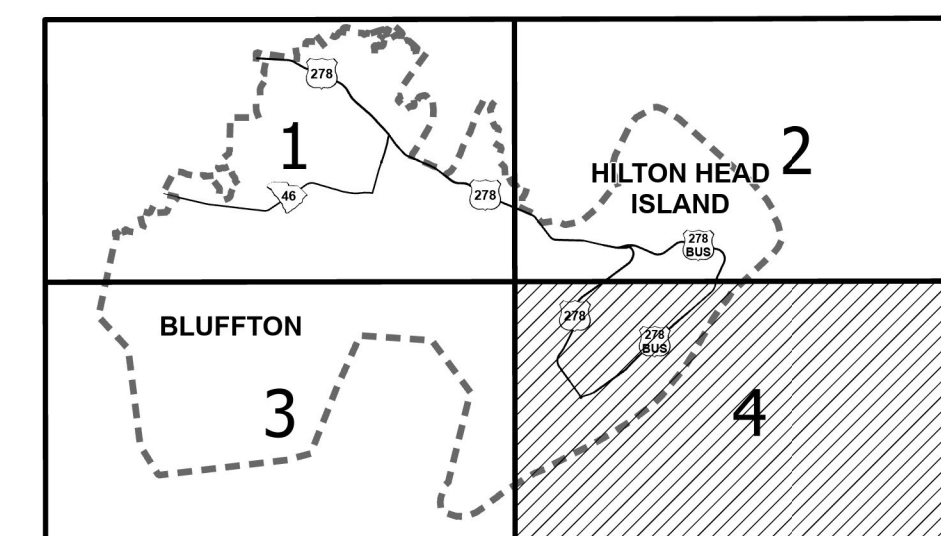
- INTERSTATE
- U.S. ROUTE
- S.C. ROUTE
- SECONDARY ROUTE
- EXIT NUMBER
- LOCAL ROUTE L-999
- INTERSTATE
- MULTI-LANE HIGHWAY
- TWO-LANE HIGHWAY
- DIVIDED HIGHWAY
- UNPAVED HIGHWAY
- PAVED COUNTY
- UNPAVED COUNTY
- PRIVATE

HYDROGRAPHY

- RIVER
- LAKES

BOUNDARY

- STATE LINE
- COUNTY LINE
- URBAN AREA
- GOVERNMENT PROPERTY
- MUNICIPAL AREAS



Approved
 For Division Administrator

 By:

 Federal Highway Administration