
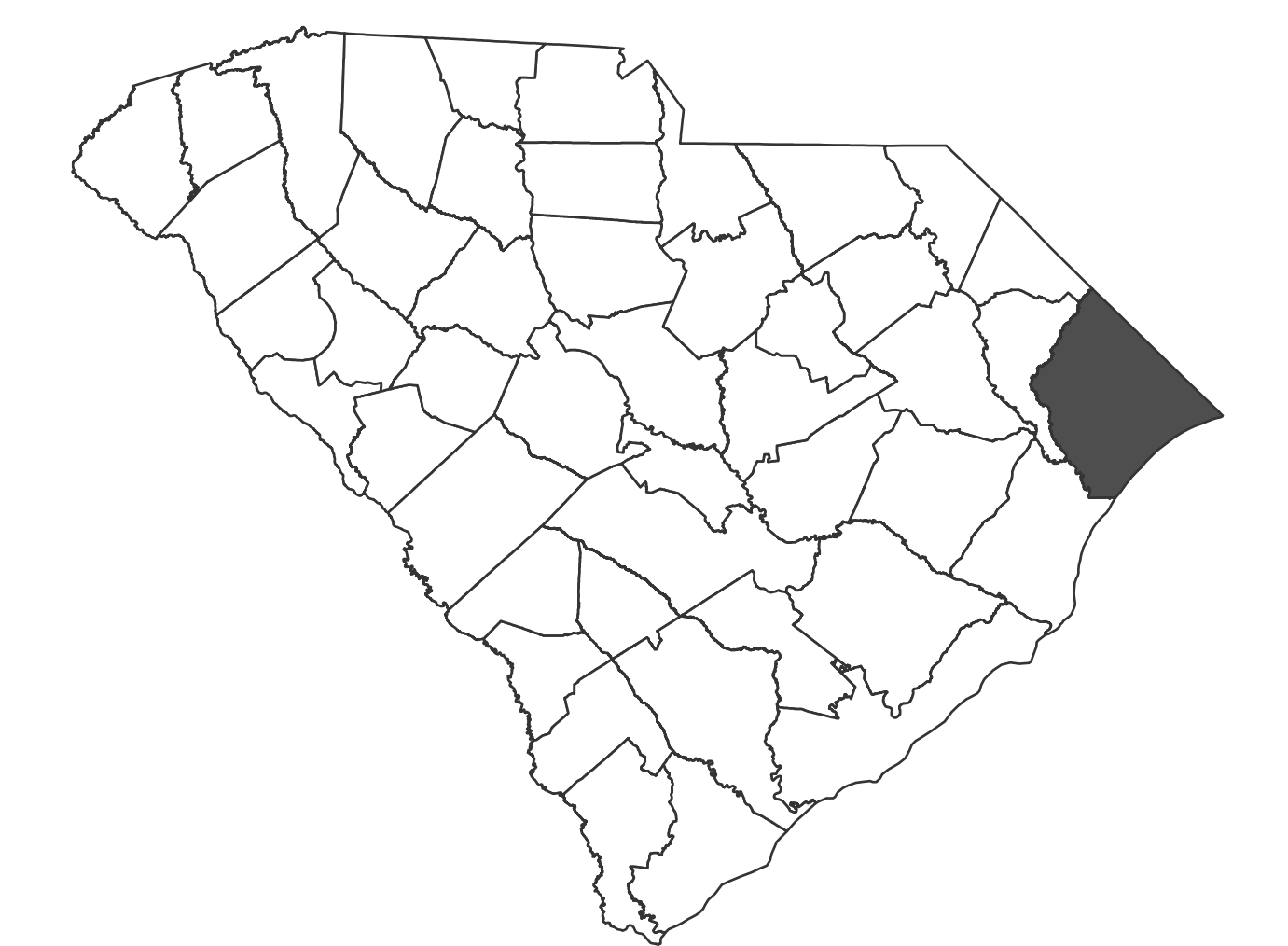
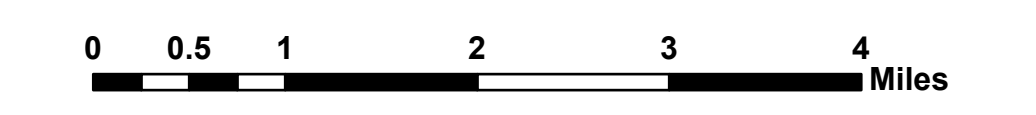


# RURAL FUNCTIONAL CLASSIFICATION

## HORRY COUNTY

PREPARED BY THE  
SOUTH CAROLINA DEPARTMENT OF TRANSPORTATION  
IN COOPERATION WITH THE  
U.S. DEPARTMENT OF TRANSPORTATION  
FEDERAL HIGHWAY ADMINISTRATION

June 2025



### RURAL FUNCTIONAL CLASSIFICATION

- INTERSTATES -----
- FREEWAYS / EXPRESSWAYS --
- PRINCIPAL ARTERIALS -----
- MINOR ARTERIALS -----
- MAJOR COLLECTORS -----
- MINOR COLLECTORS -----
- Minor Collectors are not federal aid eligible
- PROPOSED ROUTES -----

### ROAD SYSTEM

- INTERSTATE -----
- U.S. ROUTE -----
- S.C. ROUTE -----
- SECONDARY ROUTE -----
- EXIT NUMBER -----
- LOCAL ROUTE -----
- STATE MAINTAINED ROAD -----
- LOCAL ROAD -----

### OTHER FEATURES

- STATE LINE -----
- COUNTY LINE -----
- URBAN AREA -----
- MUNICIPAL AREA -----
- GOVERNMENT PROPERTY -----
- RIVER OR LAKE -----

**Approved**  
**For Division Administrator**  
  
**By:**  
  
**Federal Highway Administration**