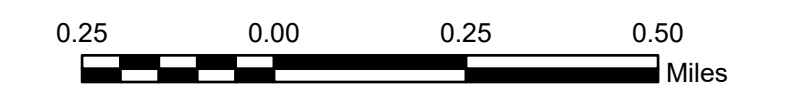


**FUNCTIONAL CLASSIFICATION**

**LAKE CITY URBAN AREA**

PREPARED BY THE  
SOUTH CAROLINA DEPARTMENT OF TRANSPORTATION  
IN COOPERATION WITH THE  
U.S. DEPARTMENT OF TRANSPORTATION  
FEDERAL HIGHWAY ADMINISTRATION

July 2025



**URBAN  
FUNCTIONAL CLASSIFICATION**

- INTERSTATES - - - - -
- FREEWAYS & EXPRESSWAYS - -
- PRINCIPLE ARTERIALS - - - - -
- MINOR ARTERIALS - - - - -
- MAJOR COLLECTORS - - - - -
- MINOR COLLECTORS - - - - -
- PROPOSED ROUTES - - - - - Dashed in color of Functional Classification

**ROAD SYSTEM**

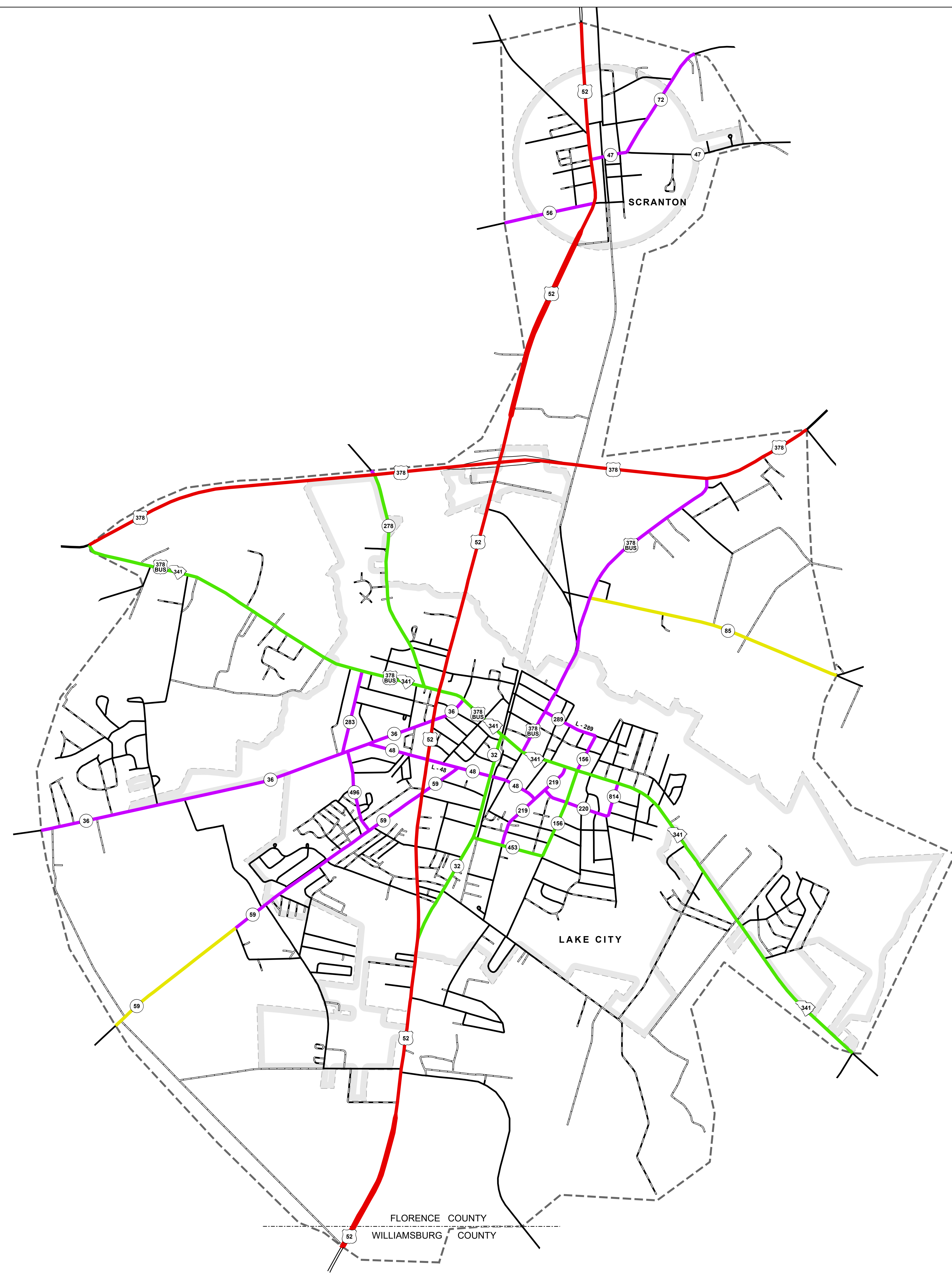

- INTERSTATE - - - - -
- U.S. ROUTE - - - - -
- S.C. ROUTE - - - - -
- SECONDARY ROUTE - - - - -
- EXIT NUMBER - - - - -
- LOCAL ROUTE - - - - - **L-999**
- INTERSTATE - - - - -
- MULTI-LANE HIGHWAY - - - - -
- TWO-LANE HIGHWAY - - - - -
- DIVIDED HIGHWAY - - - - -
- UNPAVED HIGHWAY - - - - -
- PAVED COUNTY - - - - -
- UNPAVED COUNTY - - - - -
- PRIVATE - - - - -

**HYDROGRAPHY**

- RIVER - - - - -
- LAKES - - - - -

**BOUNDARY**

- STATE LINE - - - - -
- COUNTY LINE - - - - -
- URBAN AREA - - - - -
- GOVERNMENT PROPERTY - - - - -
- MUNICIPAL AREAS - - - - -



**Approved**  
**For Division Administrator**  
  
**By:**  
  
**Federal Highway Administration**