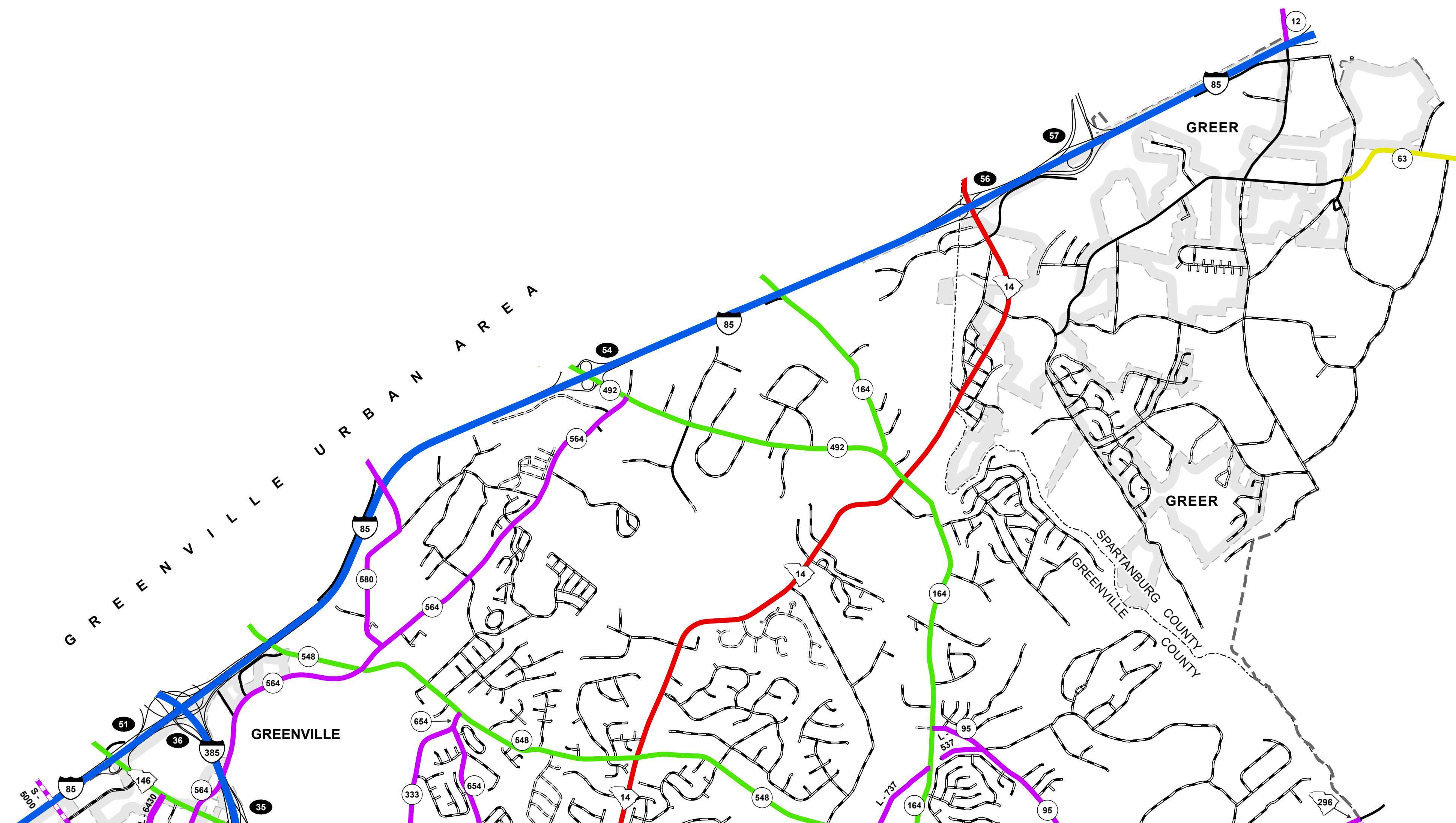


S P A R T A N B U R G U R B A N A R E A




**FUNCTIONAL CLASSIFICATION**

SHEET 1

**MAULDIN-SIMPSONVILLE URBAN AREA**

PREPARED BY THE  
SOUTH CAROLINA DEPARTMENT OF TRANSPORTATION  
IN COOPERATION WITH THE  
U.S. DEPARTMENT OF TRANSPORTATION  
FEDERAL HIGHWAY ADMINISTRATION

August 2025



**URBAN FUNCTIONAL CLASSIFICATION**

- INTERSTATES ..... [Blue line]
- FREEWAYS & EXPRESSWAYS .. [Brown line]
- PRINCIPLE ARTERIALS ..... [Red line]
- MINOR ARTERIALS ..... [Green line]
- MAJOR COLLECTORS ..... [Purple line]
- MINOR COLLECTORS ..... [Yellow line]
- PROPOSED ROUTES ..... [Dashed line]

Dashed in color of Functional Classification

**ROAD SYSTEM**

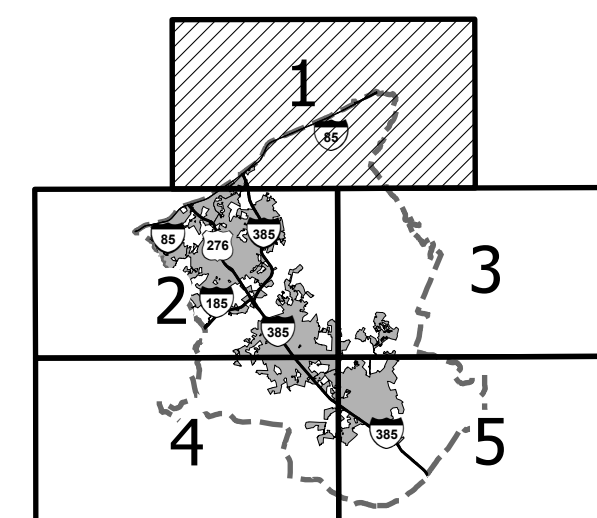

- INTERSTATE ..... [Thick blue line]
- U.S. ROUTE ..... [Thick brown line]
- S.C. ROUTE ..... [Thick red line]
- SECONDARY ROUTE ..... [Thick green line]
- EXIT NUMBER ..... [Thick purple line]
- LOCAL ROUTE ..... [Thick yellow line]
- INTERSTATE L-999 ..... [Thin blue line]
- MULTI-LANE HIGHWAY ..... [Thin brown line]
- TWO-LANE HIGHWAY ..... [Thin red line]
- DIVIDED HIGHWAY ..... [Thin green line]
- UNPAVED HIGHWAY ..... [Thin purple line]
- PAVED COUNTY ..... [Thin yellow line]
- UNPAVED COUNTY ..... [Thin blue line]
- PRIVATE ..... [Thin brown line]

**HYDROGRAPHY**

- RIVER ..... [Blue wavy line]
- LAKES ..... [Blue irregular shape]

**BOUNDARY**

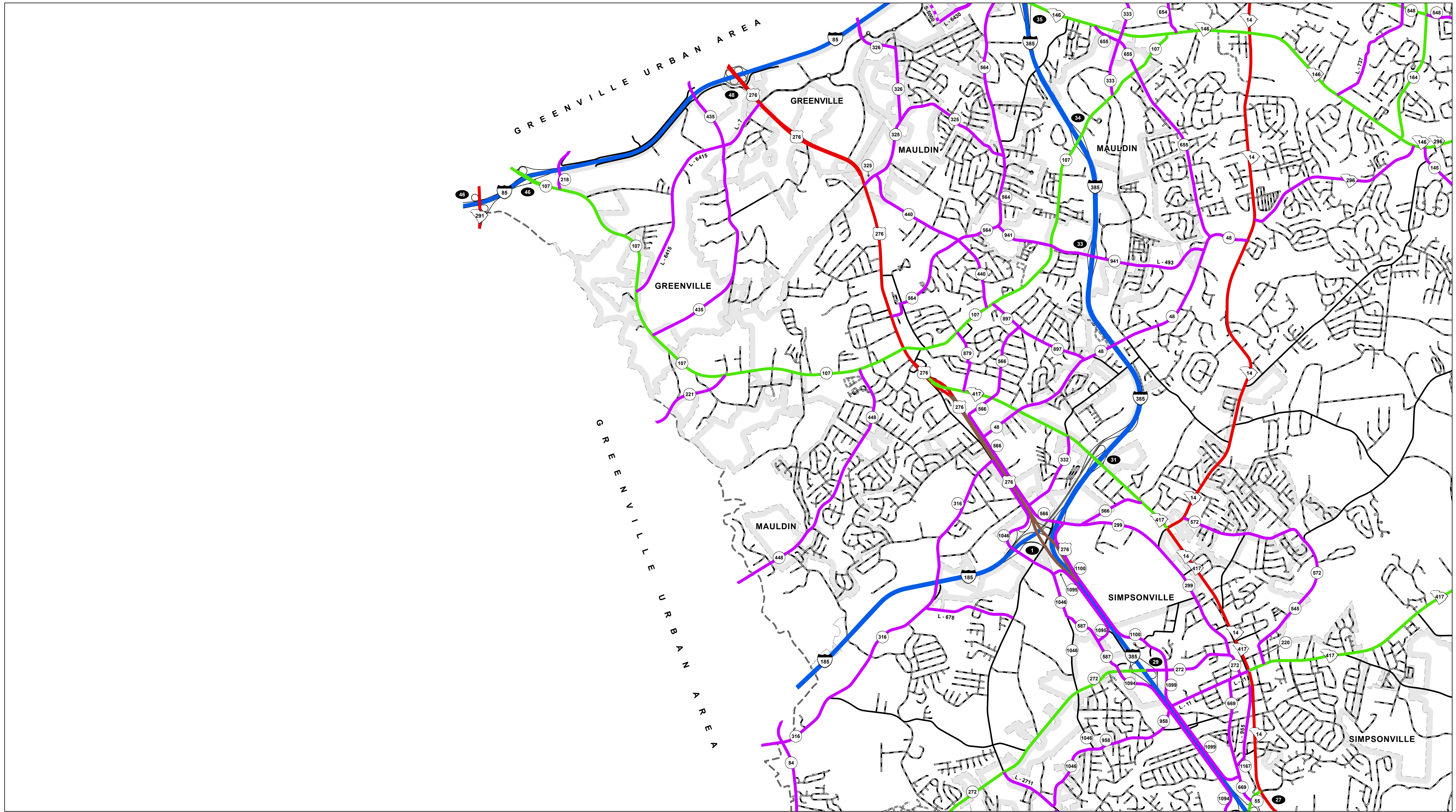
- STATE LINE ..... [Dashed line]
- COUNTY LINE ..... [Dotted line]
- URBAN AREA ..... [Thick dashed line]
- GOVERNMENT PROPERTY ..... [Hatched area]
- MUNICIPAL AREAS ..... [Dotted area]



Approved  
For Division Administrator

By:


Federal Highway Administration



**FUNCTIONAL CLASSIFICATION**  
SHEET 2  
**MAULDIN-SIMPSONVILLE URBAN AREA**

PREPARED BY THE  
SOUTH CAROLINA DEPARTMENT OF TRANSPORTATION  
IN COOPERATION WITH THE  
U.S. DEPARTMENT OF TRANSPORTATION  
FEDERAL HIGHWAY ADMINISTRATION

August 2025



**URBAN FUNCTIONAL CLASSIFICATION**

- INTERSTATES ..... [Blue line]
- FREEWAYS & EXPRESSWAYS ..... [Brown line]
- PRINCIPLE ARTERIALS ..... [Red line]
- MINOR ARTERIALS ..... [Green line]
- MAJOR COLLECTORS ..... [Purple line]
- MINOR COLLECTORS ..... [Yellow line]
- PROPOSED ROUTES ..... [Dashed line]

**ROAD SYSTEM**

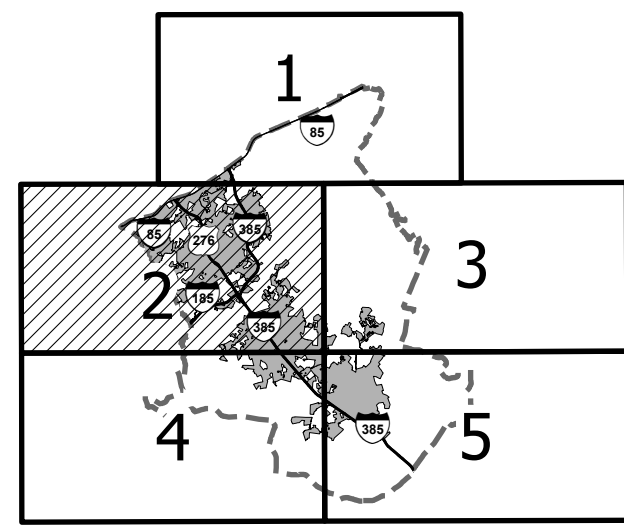
- INTERSTATE ..... [Thick blue line]
- U.S. ROUTE ..... [Thick brown line]
- S.C. ROUTE ..... [Thick red line]
- SECONDARY ROUTE ..... [Thick green line]
- EXIT NUMBER ..... [Thick purple line]
- LOCAL ROUTE ..... [Thick yellow line]
- INTERSTATE L-999 ..... [Dashed blue line]
- MULTI-LANE HIGHWAY ..... [Thick brown line]
- TWO-LANE HIGHWAY ..... [Thick red line]
- DIVIDED HIGHWAY ..... [Thick green line]
- UNPAVED HIGHWAY ..... [Thick purple line]
- PAVED COUNTY ..... [Thick yellow line]
- UNPAVED COUNTY ..... [Dashed brown line]
- PRIVATE ..... [Dashed red line]

**HYDROGRAPHY**

- RIVER ..... [Blue line]
- LAKES ..... [Blue area]

**BOUNDARY**

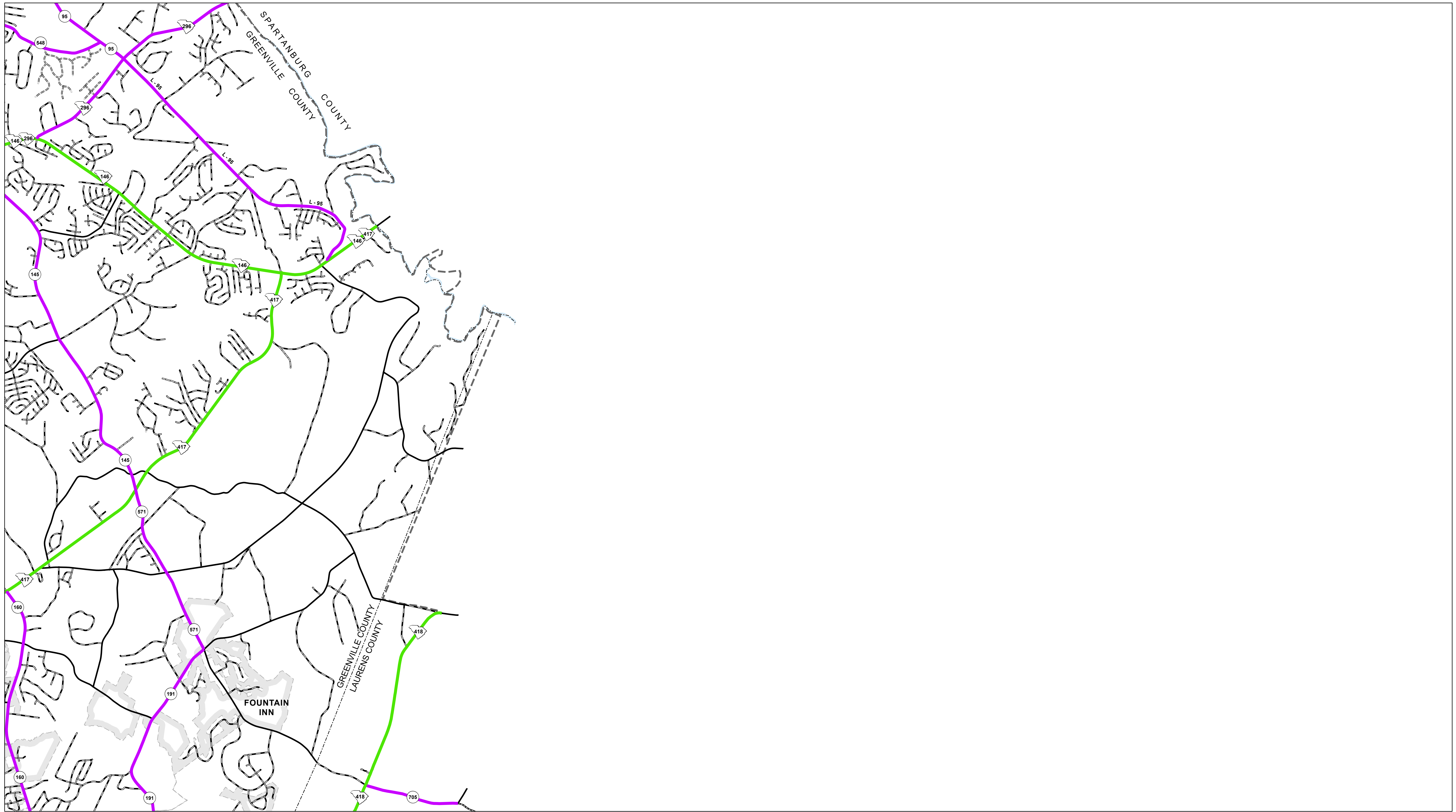
- STATE LINE ..... [Dashed line]
- COUNTY LINE ..... [Dotted line]
- URBAN AREA ..... [Shaded area]
- GOVERNMENT PROPERTY ..... [Hatched area]
- MUNICIPAL AREAS ..... [Dotted area]



**Approved**  
**For Division Administrator**

**By:**

**Federal Highway Administration**



**FUNCTIONAL CLASSIFICATION**

SHEET 3

**MAULDIN-SIMPSONVILLE URBAN AREA**

PREPARED BY THE  
**SOUTH CAROLINA DEPARTMENT OF TRANSPORTATION**  
 IN COOPERATION WITH THE  
**U.S. DEPARTMENT OF TRANSPORTATION**  
**FEDERAL HIGHWAY ADMINISTRATION**

August 2025



www.scdot.org

**URBAN FUNCTIONAL CLASSIFICATION**

- INTERSTATES - - - - - Blue line
- FREEWAYS & EXPRESSWAYS - - - - - Brown line
- PRINCIPLE ARTERIALS - - - - - Red line
- MINOR ARTERIALS - - - - - Green line
- MAJOR COLLECTORS - - - - - Purple line
- MINOR COLLECTORS - - - - - Yellow line
- PROPOSED ROUTES - - - - - Dashed line in color of Functional Classification

**ROAD SYSTEM**

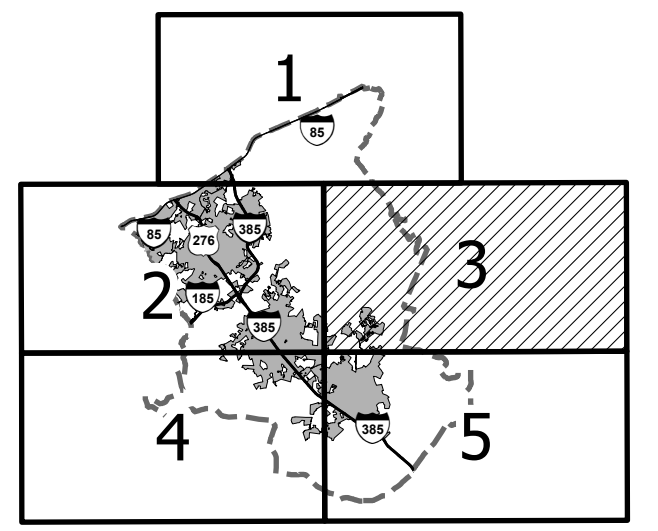
- INTERSTATE - - - - - Interstate shield
- U.S. ROUTE - - - - - U.S. route shield
- S.C. ROUTE - - - - - S.C. route shield
- SECONDARY ROUTE - - - - - Secondary route shield
- EXIT NUMBER - - - - - Exit number shield
- LOCAL ROUTE - - - - - Local route shield
- INTERSTATE - - - - - L-999
- MULTI-LANE HIGHWAY - - - - - Thick double line
- TWO-LANE HIGHWAY - - - - - Thin double line
- DIVIDED HIGHWAY - - - - - Dashed double line
- UNPAVED HIGHWAY - - - - - Dotted double line
- PAVED COUNTY - - - - - Solid line
- UNPAVED COUNTY - - - - - Dotted line
- PRIVATE - - - - - Dashed line

**HYDROGRAPHY**

- RIVER - - - - - Blue line
- LAKES - - - - - Blue area

**BOUNDARY**

- STATE LINE - - - - - Dashed line
- COUNTY LINE - - - - - Dotted line
- URBAN AREA - - - - - Shaded area
- GOVERNMENT PROPERTY - - - - - Hatched area
- MUNICIPAL AREAS - - - - - Dotted area




**Approved**  
 For Division Administrator

**By:**

**Federal Highway Administration**



**FUNCTIONAL CLASSIFICATION**  
 SHEET 4  
**MAULDIN-SIMPSONVILLE URBAN AREA**  
 PREPARED BY THE  
 SOUTH CAROLINA DEPARTMENT OF TRANSPORTATION  
 IN COOPERATION WITH THE  
 U.S. DEPARTMENT OF TRANSPORTATION  
 FEDERAL HIGHWAY ADMINISTRATION



**URBAN FUNCTIONAL CLASSIFICATION**

|                           |  |
|---------------------------|--|
| INTERSTATES .....         |  |
| FREEWAYS & EXPRESSWAYS .. |  |
| PRINCIPLE ARTERIALS ..... |  |
| MINOR ARTERIALS .....     |  |
| MAJOR COLLECTORS .....    |  |
| MINOR COLLECTORS .....    |  |
| PROPOSED ROUTES .....     |  |

Dashed in color of Functional Classification

**ROAD SYSTEM**

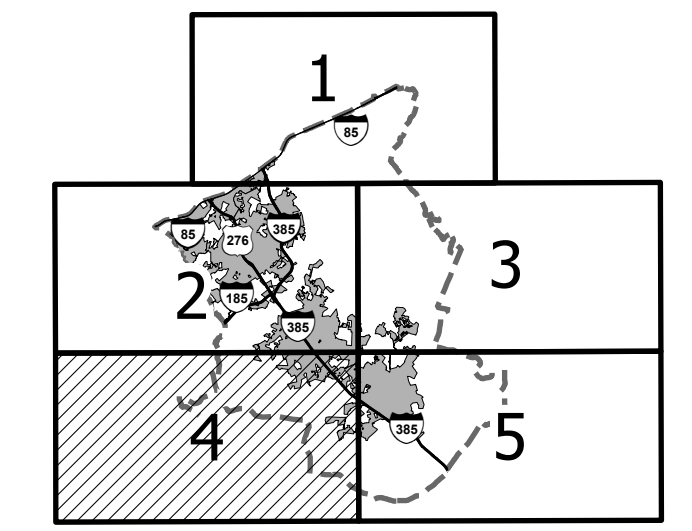

|                          |  |
|--------------------------|--|
| INTERSTATE .....         |  |
| U.S. ROUTE .....         |  |
| S.C. ROUTE .....         |  |
| SECONDARY ROUTE .....    |  |
| EXIT NUMBER .....        |  |
| LOCAL ROUTE .....        |  |
| INTERSTATE .....         |  |
| MULTI-LANE HIGHWAY ..... |  |
| TWO-LANE HIGHWAY .....   |  |
| DIVIDED HIGHWAY .....    |  |
| UNPAVED HIGHWAY .....    |  |
| PAVED COUNTY .....       |  |
| UNPAVED COUNTY .....     |  |
| PRIVATE .....            |  |

**HYDROGRAPHY**

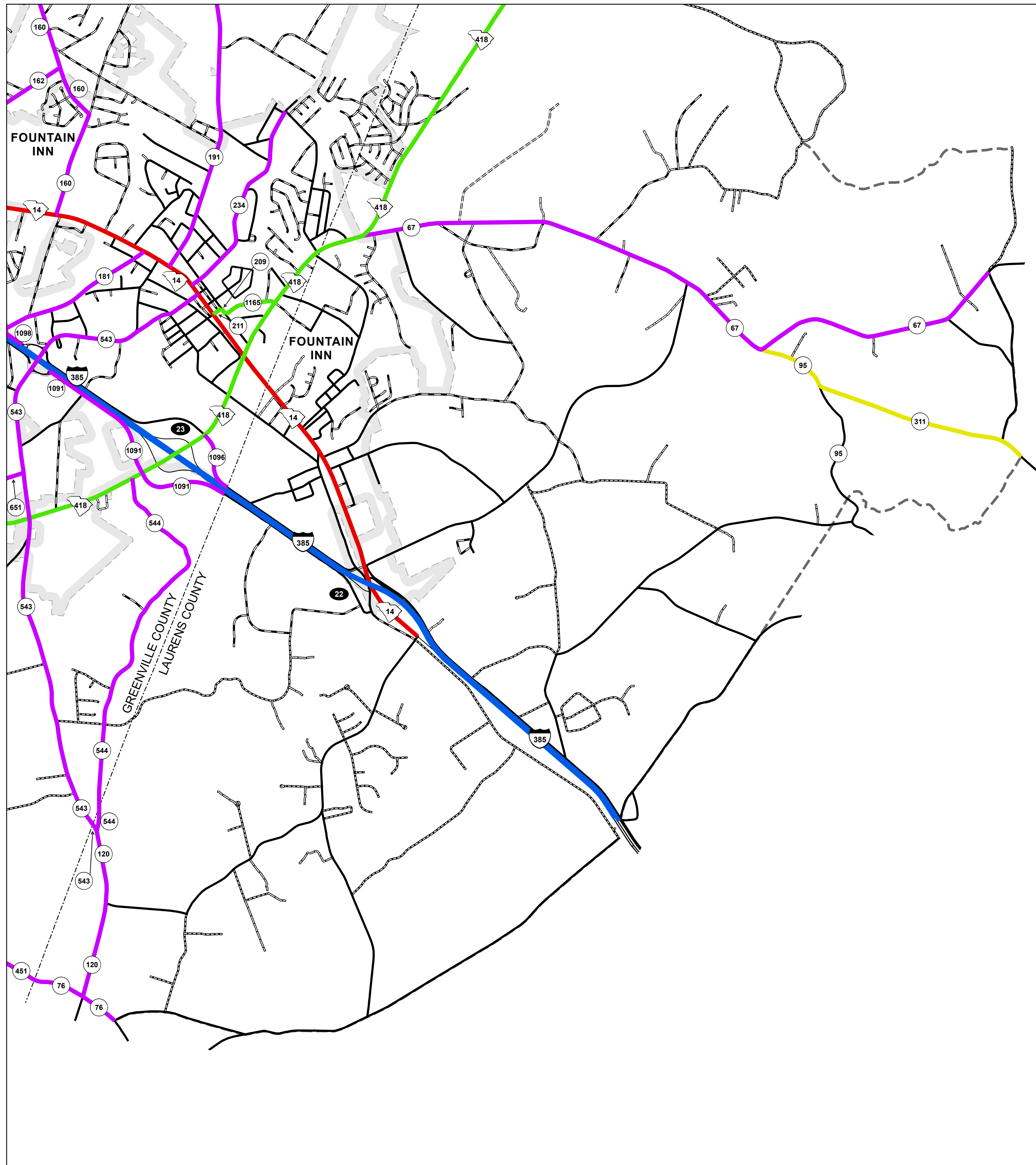
|             |  |
|-------------|--|
| RIVER ..... |  |
| LAKES ..... |  |

**BOUNDARY**

|                           |  |
|---------------------------|--|
| STATE LINE .....          |  |
| COUNTY LINE .....         |  |
| URBAN AREA .....          |  |
| GOVERNMENT PROPERTY ..... |  |
| MUNICIPAL AREAS .....     |  |



**Approved**  
 For Division Administrator  
 By:  
 Federal Highway Administration




**FUNCTIONAL CLASSIFICATION**

SHEET 5

**MAULDIN-SIMPSONVILLE URBAN AREA**

PREPARED BY THE  
SOUTH CAROLINA DEPARTMENT OF TRANSPORTATION  
IN COOPERATION WITH THE  
U.S. DEPARTMENT OF TRANSPORTATION  
FEDERAL HIGHWAY ADMINISTRATION

August 2025



www.scdot.org

**URBAN FUNCTIONAL CLASSIFICATION**

- INTERSTATES - - - - - Blue
- FREEWAYS & EXPRESSWAYS - - - - - Red
- PRINCIPLE ARTERIALS - - - - - Green
- MINOR ARTERIALS - - - - - Purple
- MAJOR COLLECTORS - - - - - Yellow
- MINOR COLLECTORS - - - - - Yellow
- PROPOSED ROUTES - - - - - Dashed in color of Functional Classification

**ROAD SYSTEM**

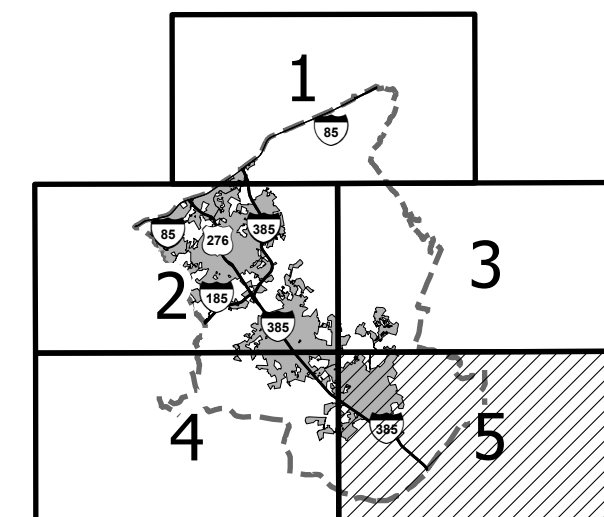

- INTERSTATE - - - - - I-95, I-26, I-385
- U.S. ROUTE - - - - - 95, 26, 385
- S.C. ROUTE - - - - - 95, 26, 385
- SECONDARY ROUTE - - - - - 95, 26, 385
- EXIT NUMBER - - - - - 95, 26, 385
- LOCAL ROUTE - - - - - L-999
- INTERSTATE - - - - - I-95, I-26, I-385
- MULTI-LANE HIGHWAY - - - - - I-95, I-26, I-385
- TWO-LANE HIGHWAY - - - - - I-95, I-26, I-385
- DIVIDED HIGHWAY - - - - - I-95, I-26, I-385
- UNPAVED HIGHWAY - - - - - I-95, I-26, I-385
- PAVED COUNTY - - - - - I-95, I-26, I-385
- UNPAVED COUNTY - - - - - I-95, I-26, I-385
- PRIVATE - - - - - I-95, I-26, I-385

**HYDROGRAPHY**

- RIVER - - - - - Blue
- LAKES - - - - - Blue

**BOUNDARY**

- STATE LINE - - - - - Dashed
- COUNTY LINE - - - - - Dashed
- URBAN AREA - - - - - Dashed
- GOVERNMENT PROPERTY - - - - - Dashed
- MUNICIPAL AREAS - - - - - Dashed



Approved  
For Division Administrator

By:

Federal Highway Administration