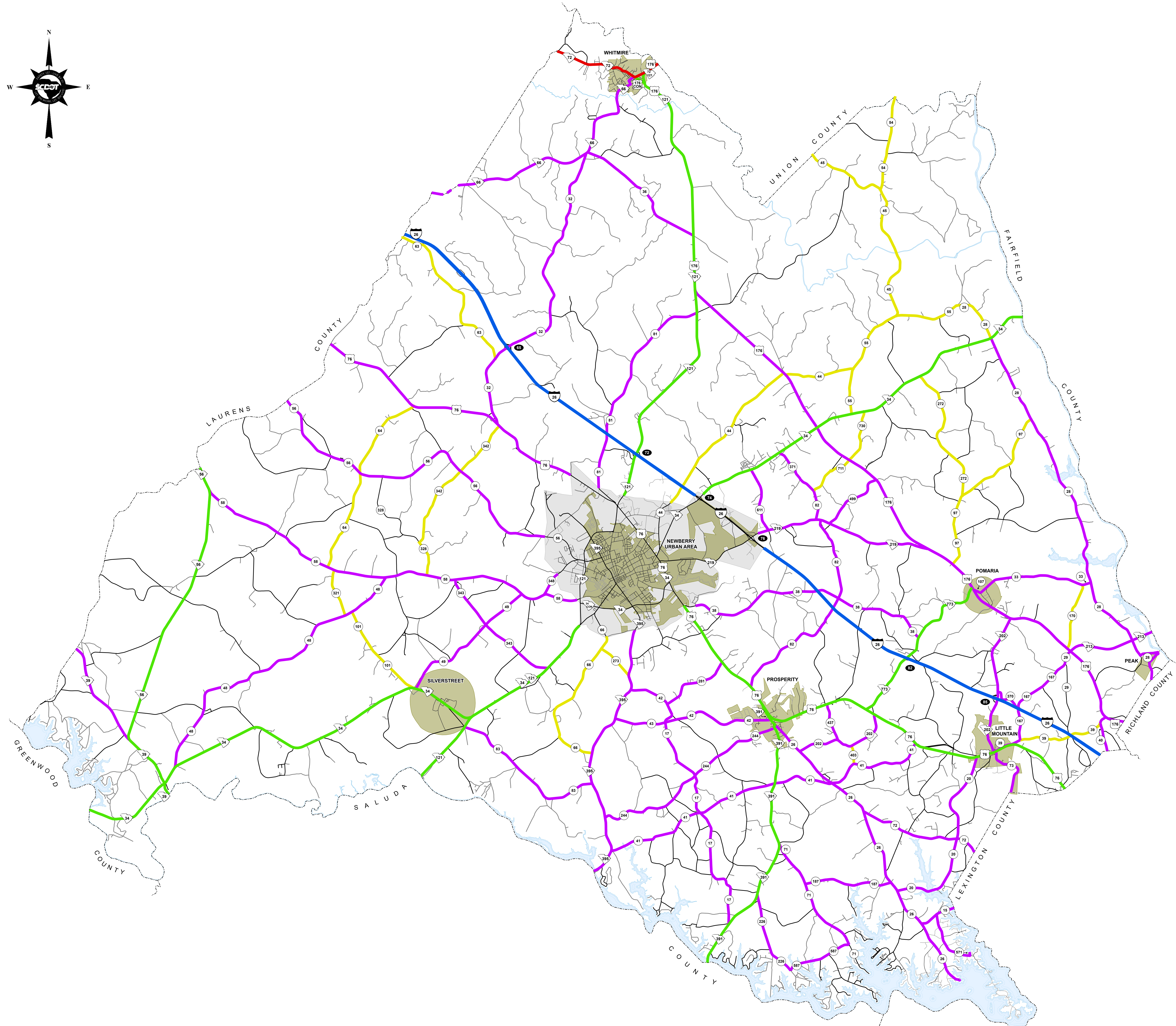
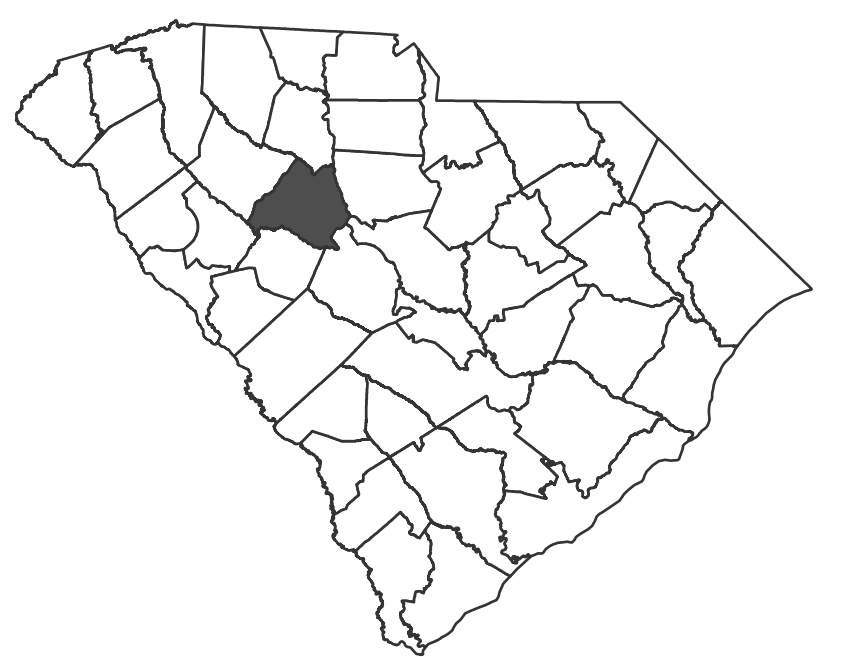
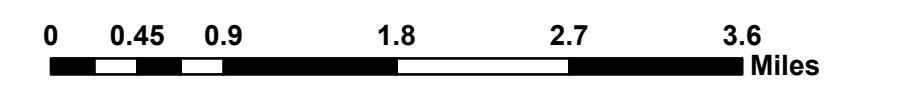


RURAL FUNCTIONAL CLASSIFICATION

NEWBERRY COUNTY

PREPARED BY THE
SOUTH CAROLINA DEPARTMENT OF TRANSPORTATION
IN COOPERATION WITH THE
U.S. DEPARTMENT OF TRANSPORTATION
FEDERAL HIGHWAY ADMINISTRATION

June 2025



RURAL FUNCTIONAL CLASSIFICATION

- INTERSTATES - - - - -
- FREEWAYS / EXPRESSWAYS - - - - -
- PRINCIPAL ARTERIALS - - - - -
- MINOR ARTERIALS - - - - -
- MAJOR COLLECTORS - - - - -
- MINOR COLLECTORS - - - - -
- Minor Collectors are not federal aid eligible
- PROPOSED ROUTES - - - - -

ROAD SYSTEM

- INTERSTATE - - - - -
- U.S. ROUTE - - - - -
- S.C. ROUTE - - - - -
- SECONDARY ROUTE - - - - -
- EXIT NUMBER - - - - -
- LOCAL ROUTE - - - - -
- STATE MAINTAINED ROAD - - - - -
- LOCAL ROAD - - - - -

OTHER FEATURES

- STATE LINE - - - - -
- COUNTY LINE - - - - -
- URBAN AREA - - - - -
- MUNICIPAL AREA - - - - -
- GOVERNMENT PROPERTY - - - - -
- RIVER OR LAKE - - - - -

Approved
For Division Administrator
By:
Federal Highway Administration