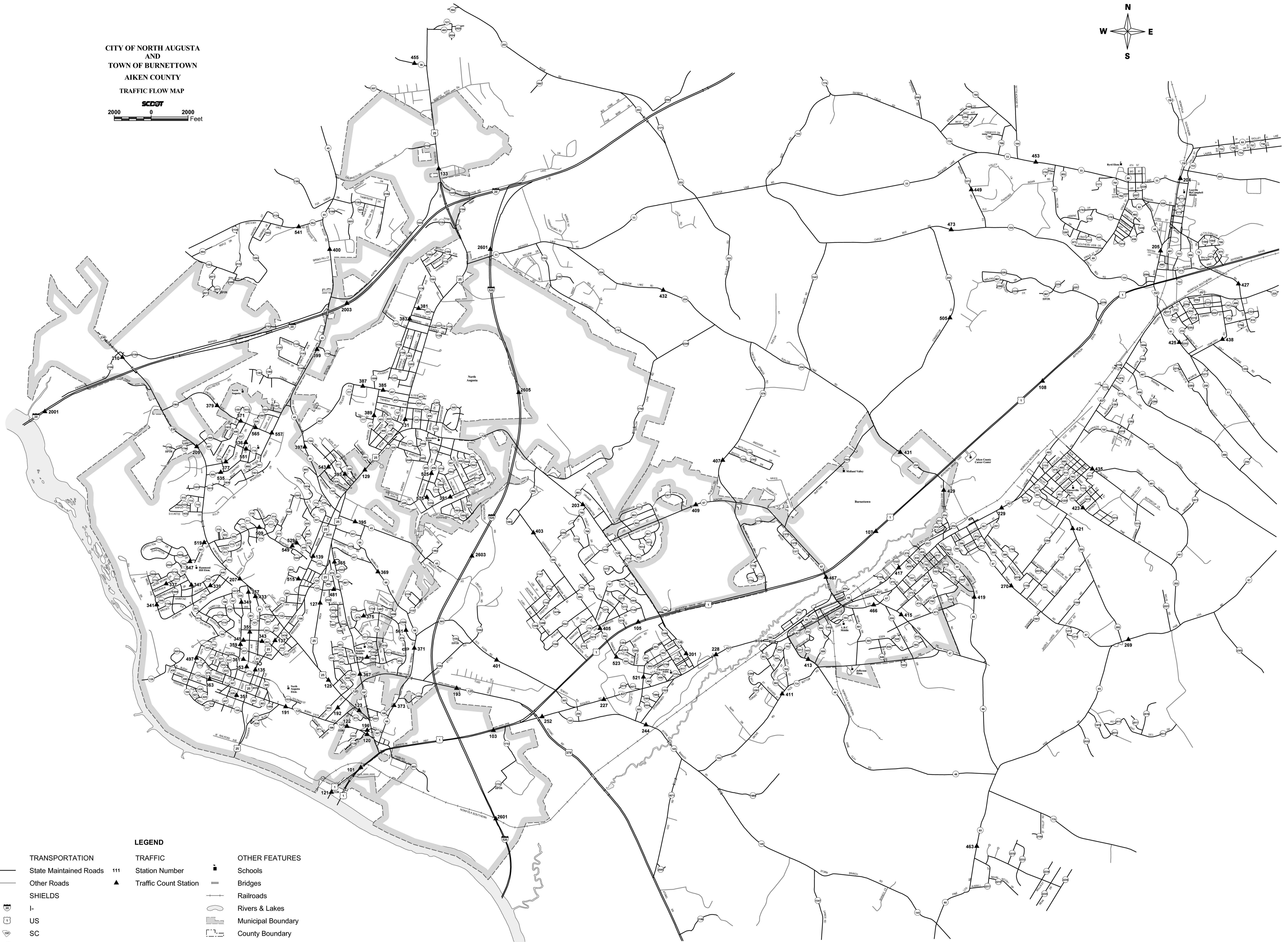

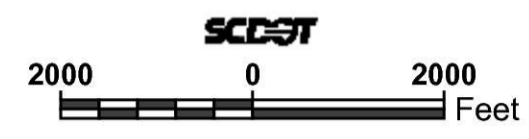


CITY OF NORTH AUGUSTA  
AND  
TOWN OF BURNETTOWN  
AIKEN COUNTY  
TRAFFIC FLOW MAP



LEGEND

- |                              |                         |                       |
|------------------------------|-------------------------|-----------------------|
| <b>TRANSPORTATION</b>        | <b>TRAFFIC</b>          | <b>OTHER FEATURES</b> |
| — State Maintained Roads 111 | ▲ Station Number        | ■ Schools             |
| — Other Roads                | ▲ Traffic Count Station | ≡ Bridges             |
| <b>SHIELDS</b>               |                         | — Railroads           |
| 25 I-                        |                         | — Rivers & Lakes      |
| 1 US                         |                         | — Municipal Boundary  |
| 195 SC                       |                         | — County Boundary     |
| 28 S-                        |                         |                       |