



























**ROAD SYSTEM**














- INTERSTATE -----  999
- U.S. ROUTE -----  999 
- S.C. ROUTE ----- 
- SECONDARY ROUTE -----  9999
- EXIT NUMBER -----  999
- INTERSTATE ----- 
- MULTI-LANE HIGHWAY ----- 
- TWO-LANE HIGHWAY ----- 
- DIVIDED HIGHWAY OR ROAD --- 
- UNPAVED HIGHWAY ----- 
- PAVED COUNTY ----- 
- UNPAVED COUNTY ----- 
- PRIVATE ----- 
- RAILROAD ----- 

GENERAL HIGHWAY BRIDGE  
 BETWEEN 20' - 150' -----   
 BRIDGES OVER 150' ARE SHOWN AT ACTUAL SCALE

**BOUNDARY & HYDROGRAPHY**

- NARROW STREAM ----- 
- WIDE STREAM OR RIVER ----- 
- RESERVOIR, POND OR LAKE -- 
- WETLAND OR MARSH ----- 
- STATE LINE ----- 
- COUNTY LINE ----- 
- INCORPORATED AREA ----- 
- EXTENT OF LARGE SCALE MAP -- 
- MILITARY INSTALLATIONS AND GOVERNMENT INSTITUTIONS - 
- NATIONAL AND STATE FORESTS, STATE PARKS, AND NATIONAL WILDLIFE REFUGES - 

**MAP FEATURES**

- PARK AND RIDE -- 
- ARMORY ----- 
- CHURCH ----- 
- CEMETERY ----- 
- CHURCH AND CEMETERY --- 
- AIRPORT COMPLETE FACILITIES --- 
- SCDOT DISTRICT OFFICE / MAINTENANCE SHOP ----- 
- HOSPITAL ----- 
- SCHOOL ----- 
- POINT OF INTEREST ----- 
- COURTHOUSE ----- 
- WELCOME CENTER AND REST AREA ----- 
- AIRPORT LIMITED FACILITIES ----- 

**General Highway System**  
**TOWN OF OLAR**  
**BAMBERG COUNTY**

PREPARED BY THE  
 SOUTH CAROLINA DEPARTMENT OF TRANSPORTATION  
 IN COOPERATION WITH THE  
 U.S. DEPARTMENT OF TRANSPORTATION  
 FEDERAL HIGHWAY ADMINISTRATION  
 JUNE 2017

The South Carolina Department of Transportation makes no representations or warranties, implied or expressed, concerning the accuracy, completeness, reliability, or suitability, for any particular purpose of the information and data contained on this map or any information furnished in connection herewith.

For ordering information, please contact:  
 South Carolina Department of Transportation  
 Engineering Publications Sales Office  
 955 Park Street - Room 122  
 Columbia, SC 29201 (803) 737-4533  
 E-mail: engrpubsales@scdot.org

For comments concerning this map, please contact:  
 GIS/Mapping - (803) 737-3103

