


FUNCTIONAL CLASSIFICATION

SHEET 1

ROCK HILL URBAN AREA

PREPARED BY THE
SOUTH CAROLINA DEPARTMENT OF TRANSPORTATION
IN COOPERATION WITH THE
U.S. DEPARTMENT OF TRANSPORTATION
FEDERAL HIGHWAY ADMINISTRATION

October 2025



URBAN FUNCTIONAL CLASSIFICATION

- INTERSTATES Blue
- FREEWAYS & EXPRESSWAYS Brown
- PRINCIPLE ARTERIALS Red
- MINOR ARTERIALS Green
- MAJOR COLLECTORS Purple
- MINOR COLLECTORS Yellow
- PROPOSED ROUTES Dashed in color of Functional Classification

ROAD SYSTEM

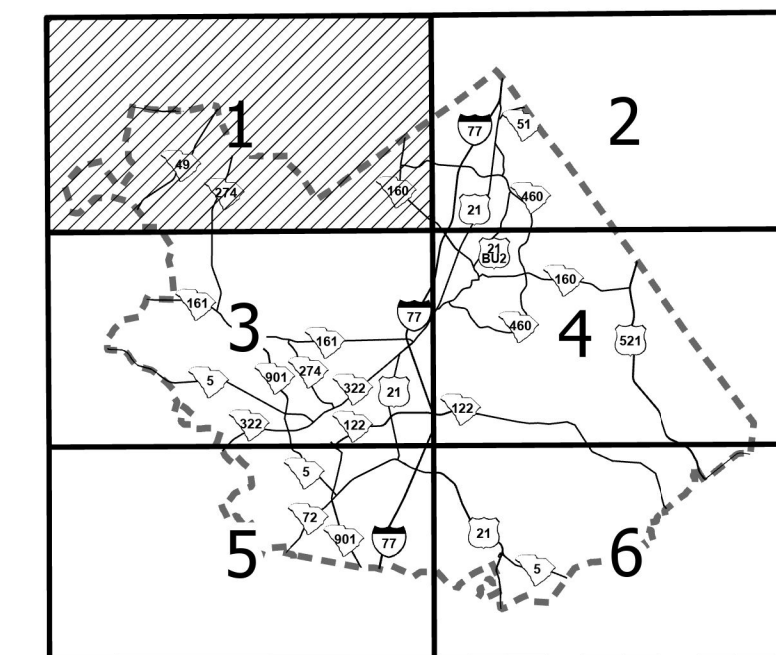

- INTERSTATE I-999
- U.S. ROUTE U-999
- S.C. ROUTE S-999
- SECONDARY ROUTE S-999
- EXIT NUMBER L-999
- LOCAL ROUTE L-999
- INTERSTATE I-999
- MULTI-LANE HIGHWAY I-999
- TWO-LANE HIGHWAY I-999
- DIVIDED HIGHWAY I-999
- UNPAVED HIGHWAY I-999
- PAVED COUNTY I-999
- UNPAVED COUNTY I-999
- PRIVATE I-999

HYDROGRAPHY

- RIVER Blue
- LAKES Blue

BOUNDARY

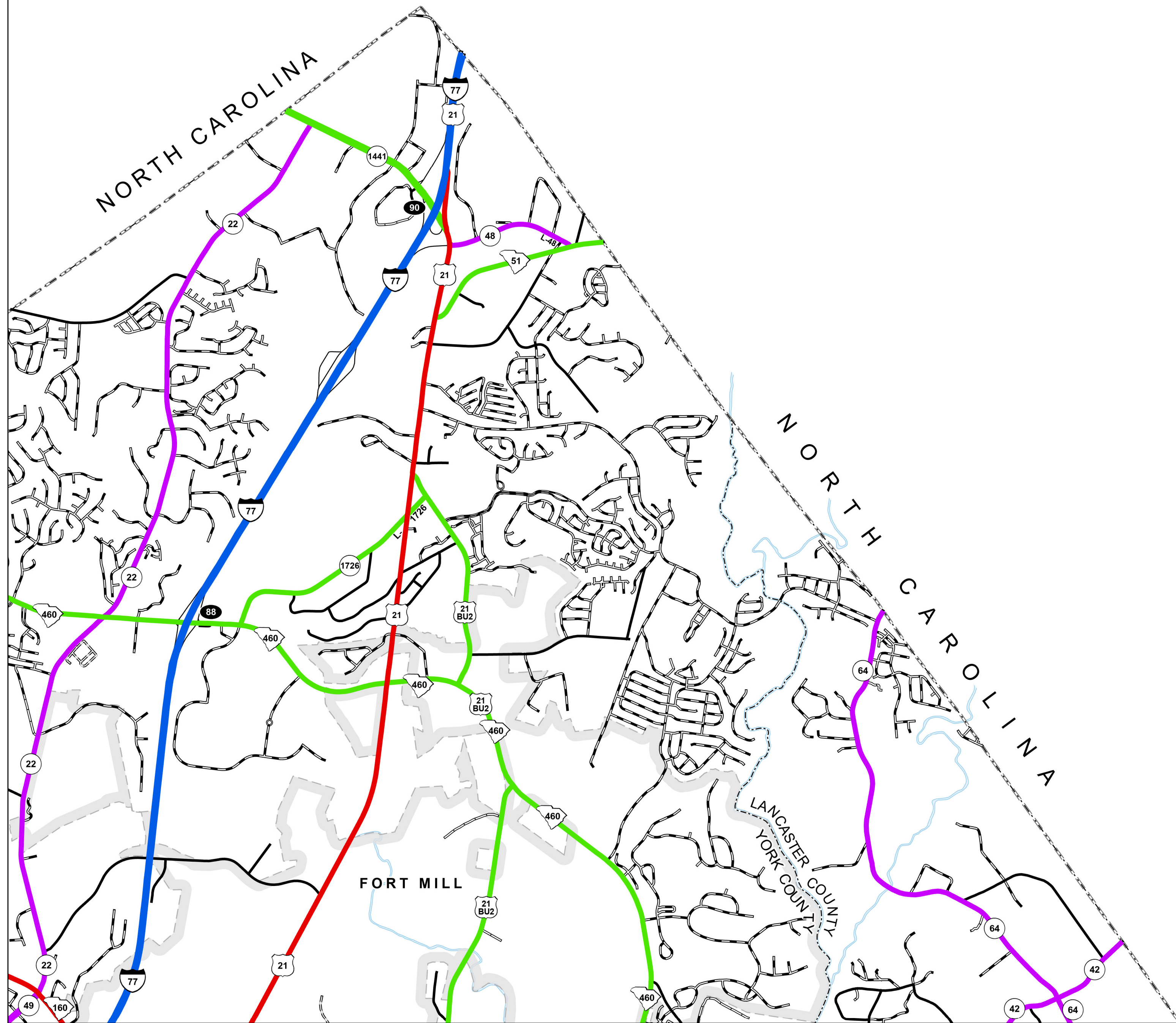
- STATE LINE Dashed
- COUNTY LINE Dashed
- URBAN AREA Dashed
- GOVERNMENT PROPERTY Dashed
- MUNICIPAL AREAS Dashed



Approved
For Division Administrator

By:

Federal Highway Administration



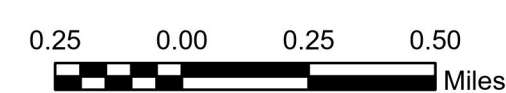
FUNCTIONAL CLASSIFICATION

SHEET 2

ROCK HILL URBAN AREA

PREPARED BY THE
SOUTH CAROLINA DEPARTMENT OF TRANSPORTATION
IN COOPERATION WITH THE
U.S. DEPARTMENT OF TRANSPORTATION
FEDERAL HIGHWAY ADMINISTRATION

October 2025



www.scdot.org

URBAN FUNCTIONAL CLASSIFICATION

| | |
|------------------------|---|
| INTERSTATES | Blue line |
| FREEWAYS & EXPRESSWAYS | Red line |
| PRINCIPLE ARTERIALS | Green line |
| MINOR ARTERIALS | Purple line |
| MAJOR COLLECTORS | Yellow line |
| MINOR COLLECTORS | Dashed line in color of Functional Classification |
| PROPOSED ROUTES | Dashed line in color of Functional Classification |

ROAD SYSTEM

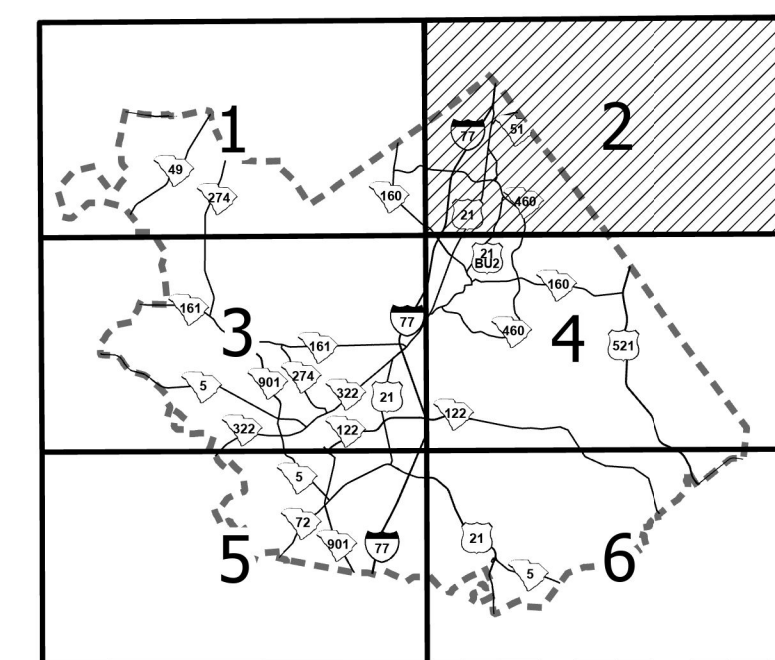
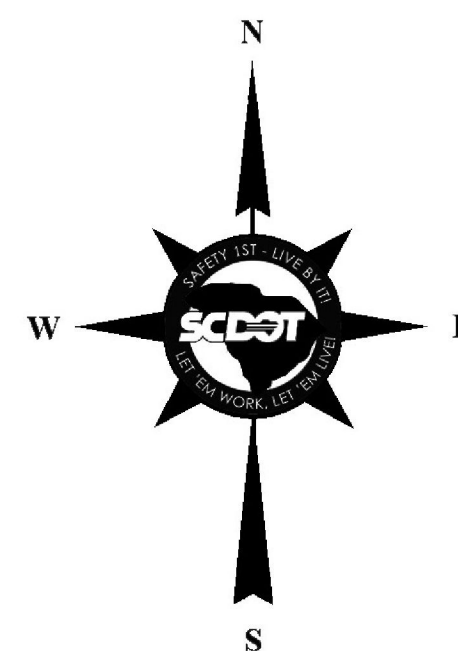
| | |
|--------------------|-----------------------------------|
| INTERSTATE | Thick blue line with shield |
| U.S. ROUTE | Thick red line with shield |
| S.C. ROUTE | Thick green line with shield |
| SECONDARY ROUTE | Thick purple line with shield |
| EXIT NUMBER | Thick yellow line with shield |
| LOCAL ROUTE | Thin black line with L-999 shield |
| INTERSTATE | Thin blue line |
| MULTI-LANE HIGHWAY | Thin red line |
| TWO-LANE HIGHWAY | Thin green line |
| DIVIDED HIGHWAY | Thin purple line |
| UNPAVED HIGHWAY | Thin yellow line |
| PAVED COUNTY | Thin black line |
| UNPAVED COUNTY | Thin grey line |
| PRIVATE | Thin dashed line |

HYDROGRAPHY

| | |
|-------|----------------------|
| RIVER | Blue wavy line |
| LAKES | Blue irregular shape |

BOUNDARY

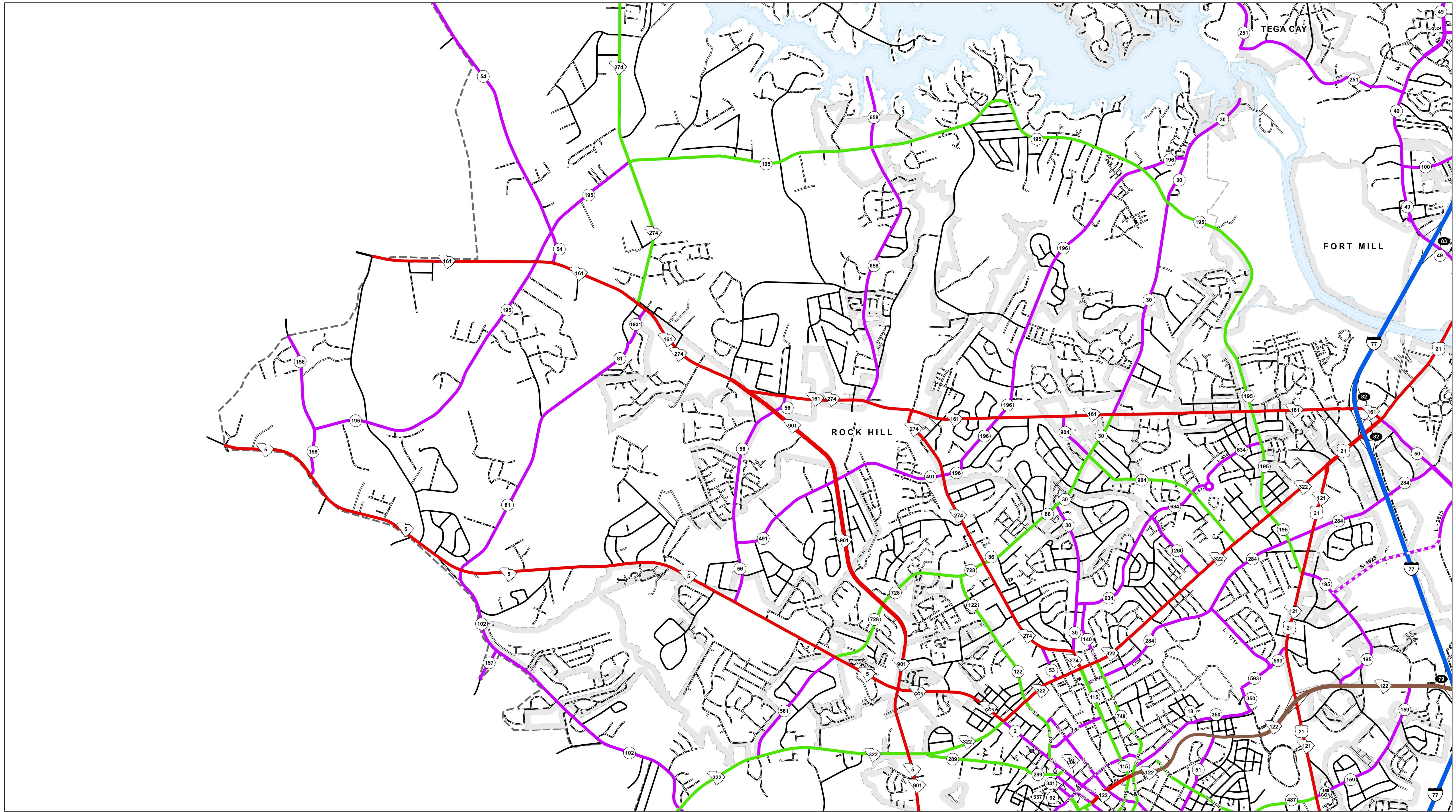
| | |
|---------------------|-------------------|
| STATE LINE | Dashed line |
| COUNTY LINE | Dotted line |
| URBAN AREA | Thick dashed line |
| GOVERNMENT PROPERTY | Thin dashed line |
| MUNICIPAL AREAS | Thin solid line |



Approved
For Division Administrator

By:

Federal Highway Administration




FUNCTIONAL CLASSIFICATION

SHEET 3

ROCK HILL URBAN AREA

PREPARED BY THE
SOUTH CAROLINA DEPARTMENT OF TRANSPORTATION
IN COOPERATION WITH THE
U.S. DEPARTMENT OF TRANSPORTATION
FEDERAL HIGHWAY ADMINISTRATION

October 2025



URBAN FUNCTIONAL CLASSIFICATION

- INTERSTATES
- FREEWAYS & EXPRESSWAYS
- PRINCIPLE ARTERIALS
- MINOR ARTERIALS
- MAJOR COLLECTORS
- MINOR COLLECTORS
- PROPOSED ROUTES Dashed in color of Functional Classification

ROAD SYSTEM

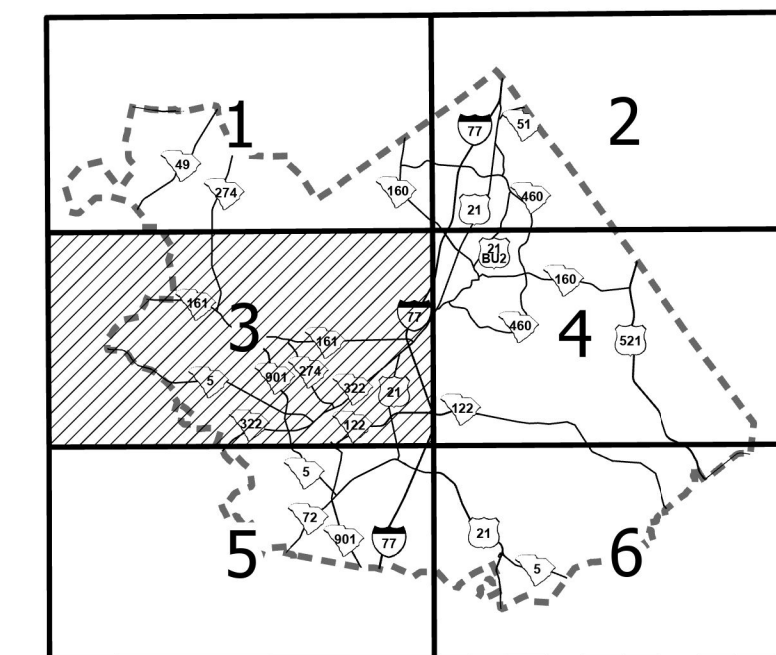

- INTERSTATE
- U.S. ROUTE
- S.C. ROUTE
- SECONDARY ROUTE
- EXIT NUMBER
- LOCAL ROUTE L-999
- INTERSTATE
- MULTI-LANE HIGHWAY
- TWO-LANE HIGHWAY
- DIVIDED HIGHWAY
- UNPAVED HIGHWAY
- PAVED COUNTY
- UNPAVED COUNTY
- PRIVATE

HYDROGRAPHY

- RIVER
- LAKES

BOUNDARY

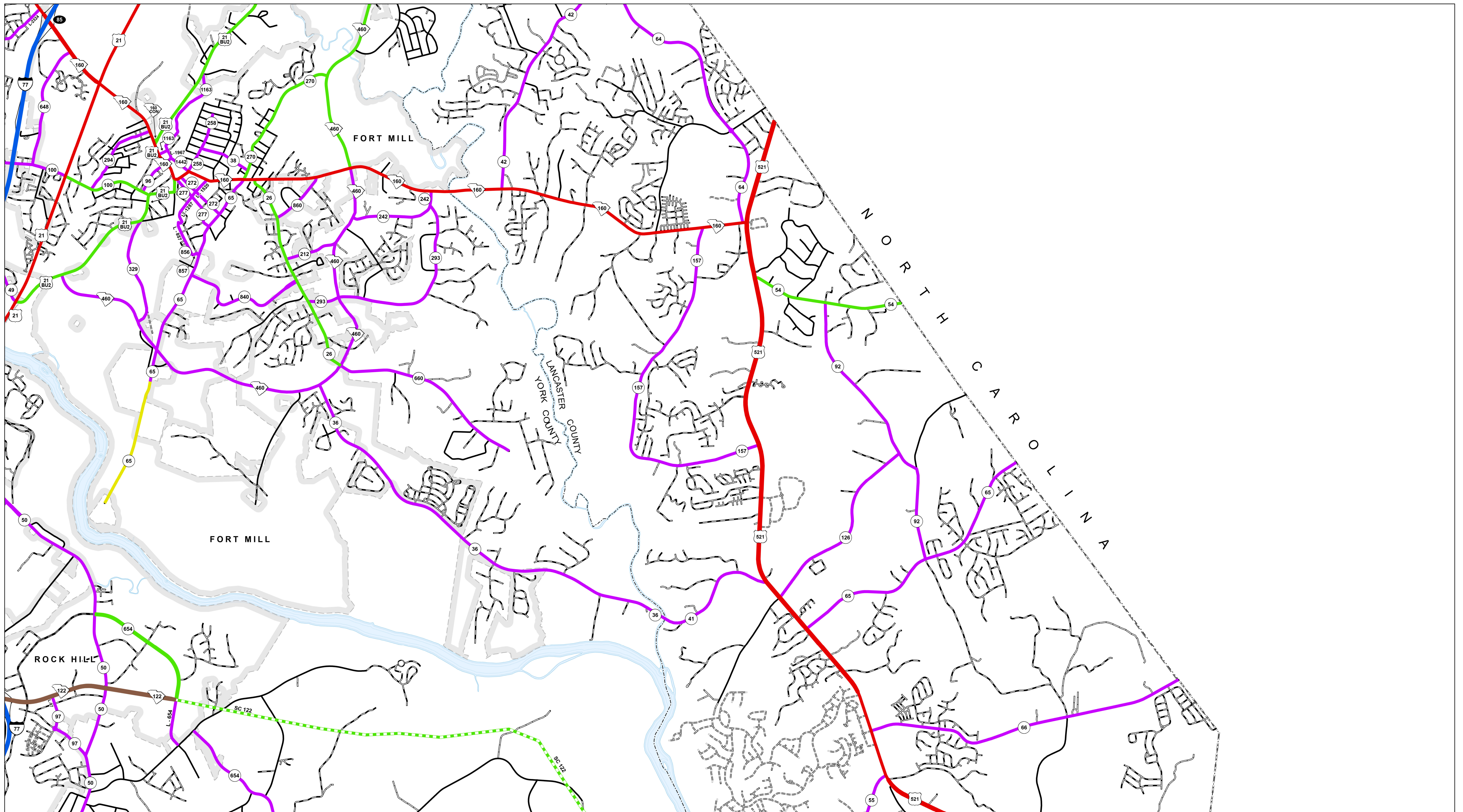
- STATE LINE
- COUNTY LINE
- URBAN AREA
- GOVERNMENT PROPERTY
- MUNICIPAL AREAS



Approved
For Division Administrator

By:

Federal Highway Administration



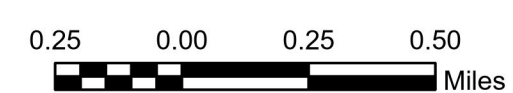
FUNCTIONAL CLASSIFICATION

SHEET 4

ROCK HILL URBAN AREA

PREPARED BY THE
SOUTH CAROLINA DEPARTMENT OF TRANSPORTATION
IN COOPERATION WITH THE
U.S. DEPARTMENT OF TRANSPORTATION
FEDERAL HIGHWAY ADMINISTRATION

October 2025



URBAN FUNCTIONAL CLASSIFICATION

- INTERSTATES
- FREEWAYS & EXPRESSWAYS
- PRINCIPLE ARTERIALS
- MINOR ARTERIALS
- MAJOR COLLECTORS
- MINOR COLLECTORS
- PROPOSED ROUTES

Dashed in color of Functional Classification

ROAD SYSTEM

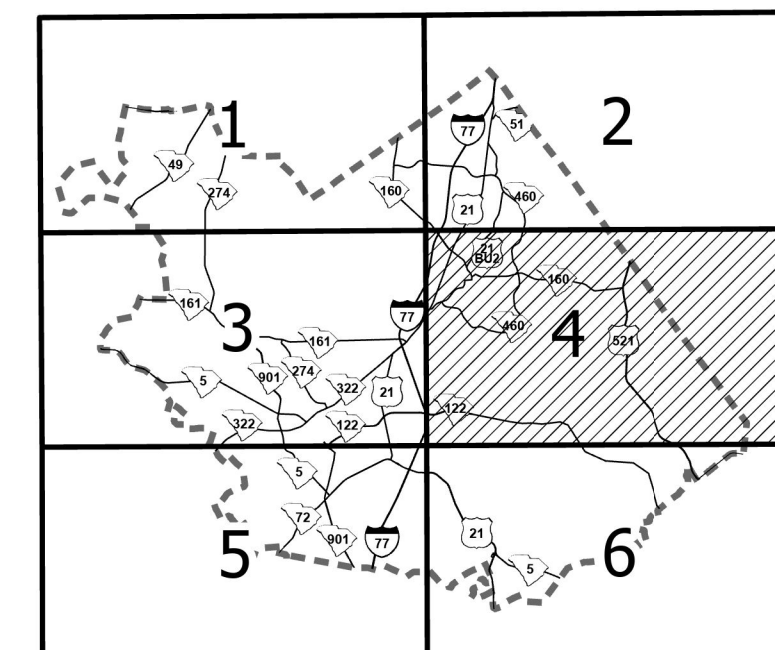

- INTERSTATE
- U.S. ROUTE
- S.C. ROUTE
- SECONDARY ROUTE
- EXIT NUMBER
- LOCAL ROUTE
- INTERSTATE
- MULTI-LANE HIGHWAY
- TWO-LANE HIGHWAY
- DIVIDED HIGHWAY
- UNPAVED HIGHWAY
- PAVED COUNTY
- UNPAVED COUNTY
- PRIVATE

HYDROGRAPHY

- RIVER
- LAKES

BOUNDARY

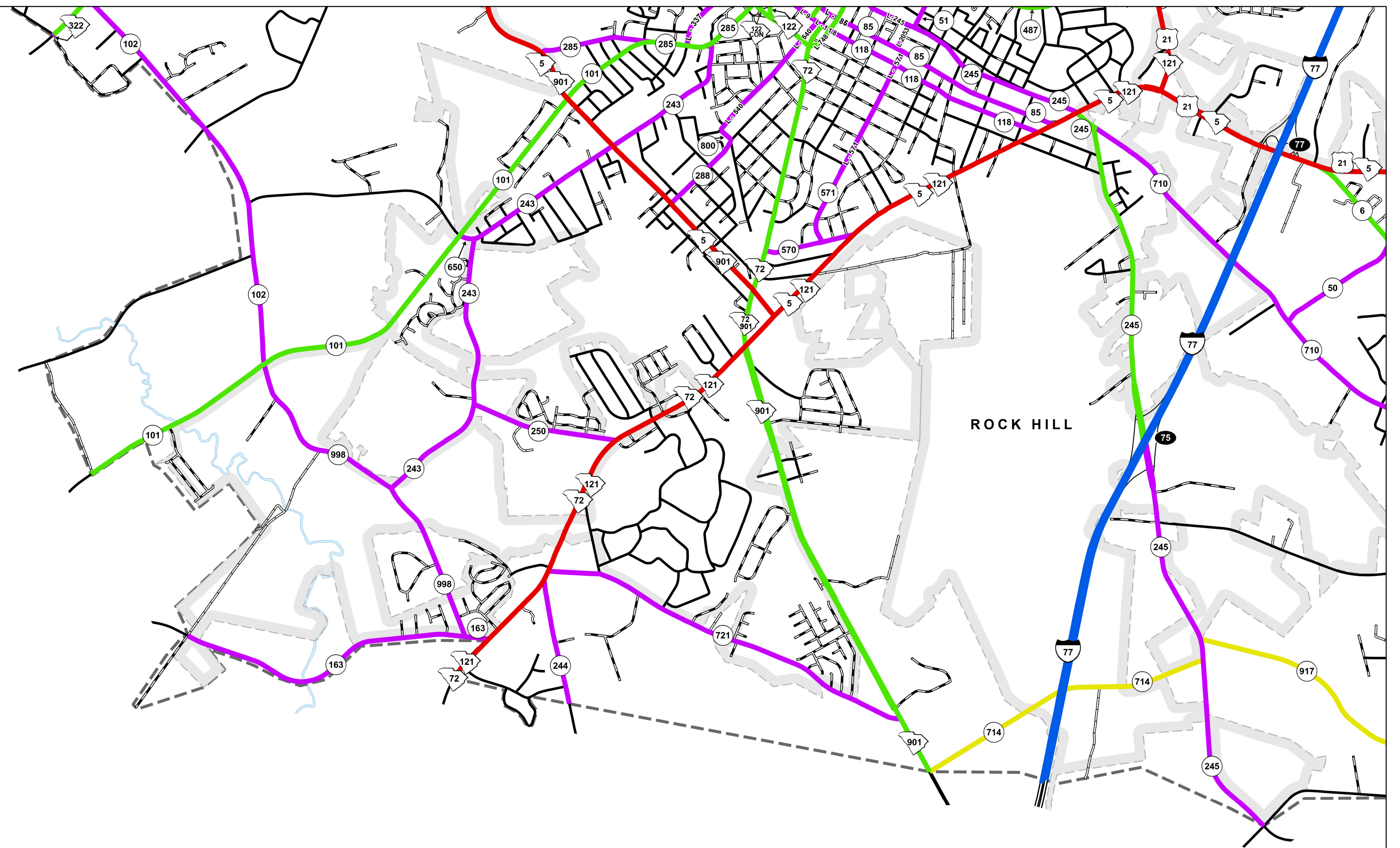
- STATE LINE
- COUNTY LINE
- URBAN AREA
- GOVERNMENT PROPERTY
- MUNICIPAL AREAS



Approved
For Division Administrator

By:

Federal Highway Administration




FUNCTIONAL CLASSIFICATION

SHEET 5

ROCK HILL URBAN AREA

PREPARED BY THE
SOUTH CAROLINA DEPARTMENT OF TRANSPORTATION
IN COOPERATION WITH THE
U.S. DEPARTMENT OF TRANSPORTATION
FEDERAL HIGHWAY ADMINISTRATION

October 2025



URBAN FUNCTIONAL CLASSIFICATION

| | |
|------------------------------|--|
| INTERSTATES | |
| FREEWAYS & EXPRESSWAYS | |
| PRINCIPLE ARTERIALS | |
| MAJOR COLLECTORS | |
| MINOR COLLECTORS | |
| PROPOSED ROUTES | |

Dashed in color of Functional Classification

ROAD SYSTEM

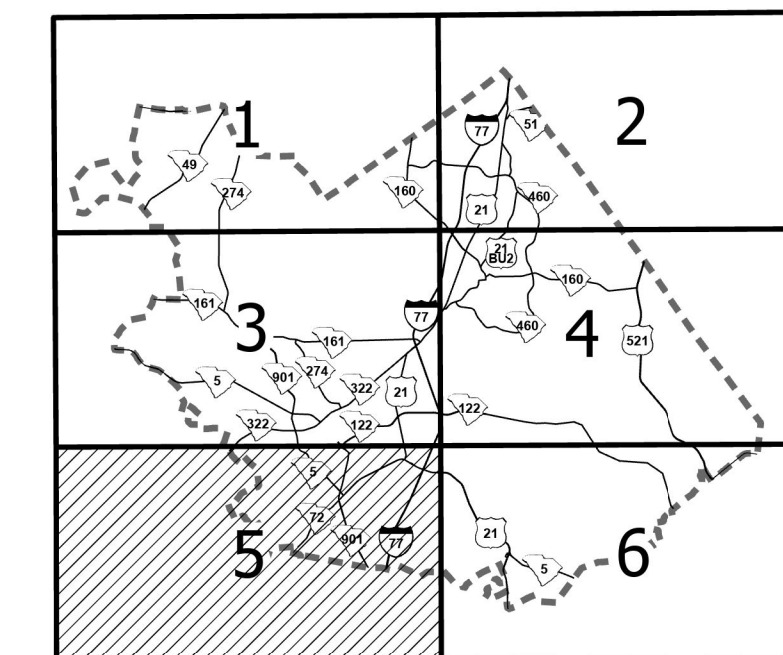
| | |
|--------------------------|--|
| INTERSTATE | |
| U.S. ROUTE | |
| S.C. ROUTE | |
| SECONDARY ROUTE | |
| EXIT NUMBER | |
| LOCAL ROUTE | |
| INTERSTATE | |
| MULTI-LANE HIGHWAY | |
| TWO-LANE HIGHWAY | |
| DIVIDED HIGHWAY | |
| UNPAVED HIGHWAY | |
| PAVED COUNTY | |
| UNPAVED COUNTY | |
| PRIVATE | |

HYDROGRAPHY

| | |
|-------------|--|
| RIVER | |
| LAKES | |

BOUNDARY

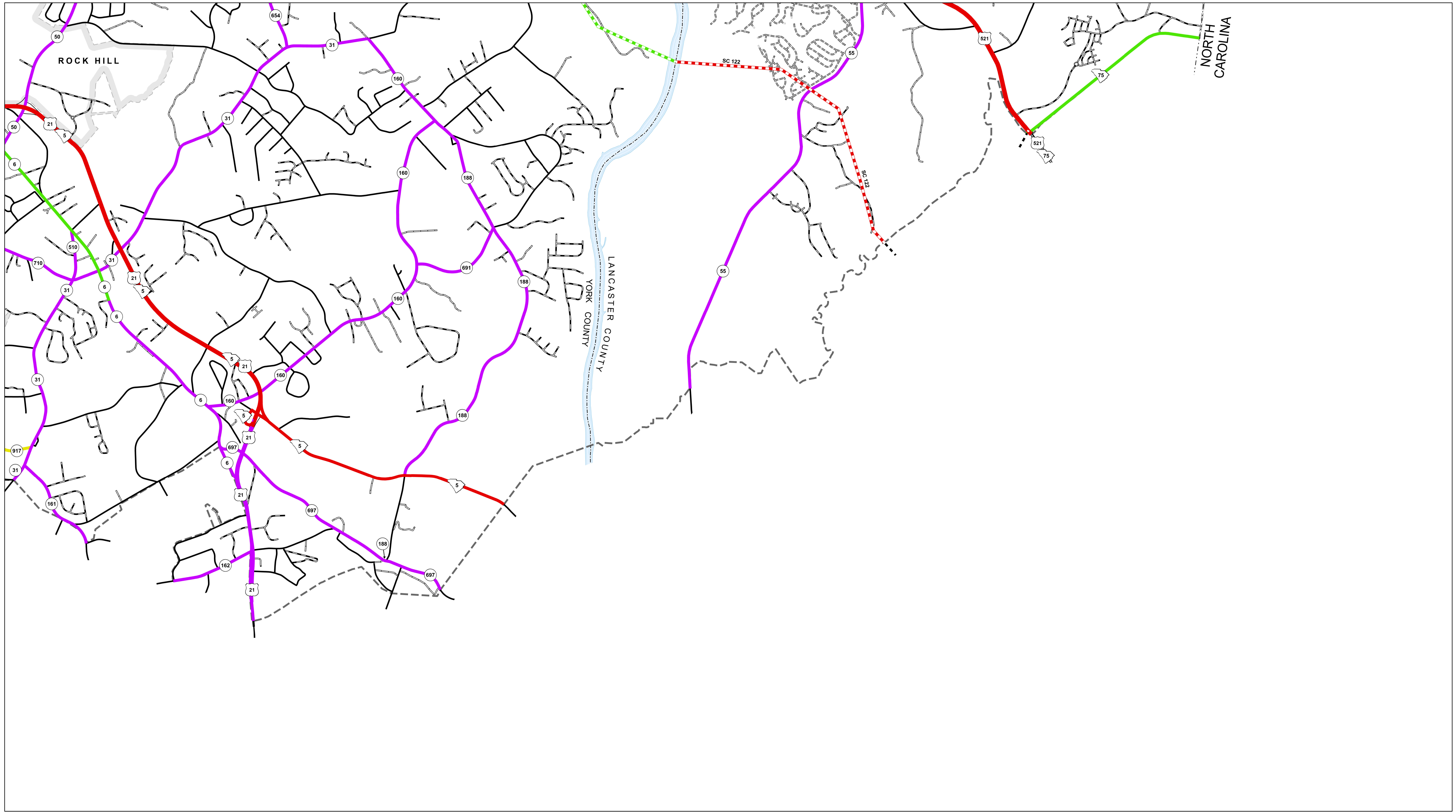
| | |
|---------------------------|--|
| STATE LINE | |
| COUNTY LINE | |
| URBAN AREA | |
| GOVERNMENT PROPERTY | |
| MUNICIPAL AREAS | |



Approved
For Division Administrator

By:

Federal Highway Administration




FUNCTIONAL CLASSIFICATION

SHEET 6

ROCK HILL URBAN AREA

PREPARED BY THE
SOUTH CAROLINA DEPARTMENT OF TRANSPORTATION
IN COOPERATION WITH THE
U.S. DEPARTMENT OF TRANSPORTATION
FEDERAL HIGHWAY ADMINISTRATION

October 2025



www.scdot.org

URBAN FUNCTIONAL CLASSIFICATION

| | | |
|------------------------|-------|--|
| INTERSTATES | ----- | Blue line |
| FREEWAYS & EXPRESSWAYS | ----- | Brown line |
| PRINCIPLE ARTERIALS | ----- | Red line |
| MINOR ARTERIALS | ----- | Green line |
| MAJOR COLLECTORS | ----- | Purple line |
| MINOR COLLECTORS | ----- | Yellow line |
| PROPOSED ROUTES | ----- | Dashed in color of Functional Classification |

ROAD SYSTEM

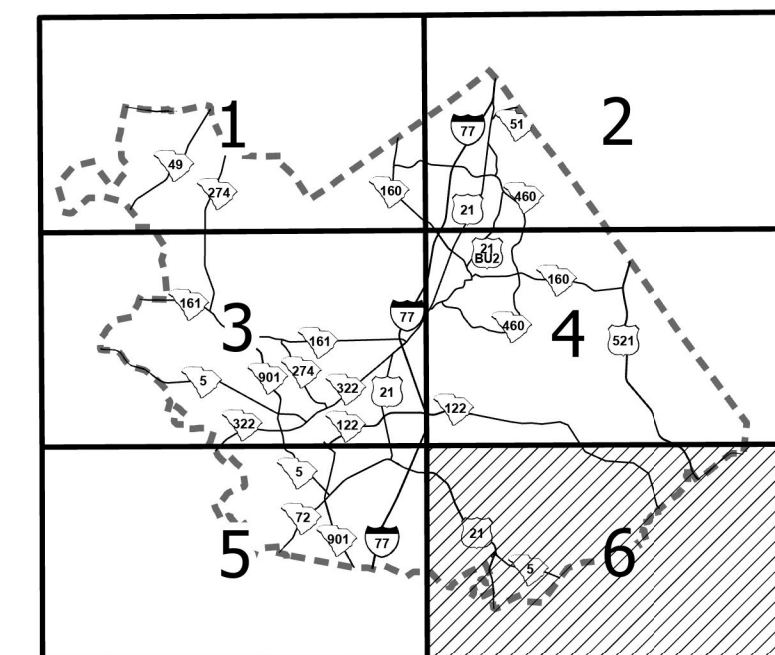

| | | |
|--------------------|-------|-------------------------------------|
| INTERSTATE | ----- | Shield with 999 |
| U.S. ROUTE | ----- | Shield with 999 |
| S.C. ROUTE | ----- | Shield with 999 |
| SECONDARY ROUTE | ----- | Shield with 999 |
| EXIT NUMBER | ----- | Shield with 999 |
| LOCAL ROUTE | ----- | L-999 |
| INTERSTATE | ----- | Thick black line |
| MULTI-LANE HIGHWAY | ----- | Thick black line with dashed center |
| TWO-LANE HIGHWAY | ----- | Thin black line with dashed center |
| DIVIDED HIGHWAY | ----- | Thin black line with solid center |
| UNPAVED HIGHWAY | ----- | Thin black line with dashed center |
| PAVED COUNTY | ----- | Thin black line with solid center |
| UNPAVED COUNTY | ----- | Thin black line with dashed center |
| PRIVATE | ----- | Thin black line with solid center |

HYDROGRAPHY

| | | |
|-------|-------|----------------------|
| RIVER | ----- | Blue wavy line |
| LAKES | ----- | Blue irregular shape |

BOUNDARY

| | | |
|---------------------|-------|-------------------|
| STATE LINE | ----- | Dashed line |
| COUNTY LINE | ----- | Dashed line |
| URBAN AREA | ----- | Thick dashed line |
| GOVERNMENT PROPERTY | ----- | Diagonal hatching |
| MUNICIPAL AREAS | ----- | Grey shading |



Approved
For Division Administrator

By:

Federal Highway Administration