
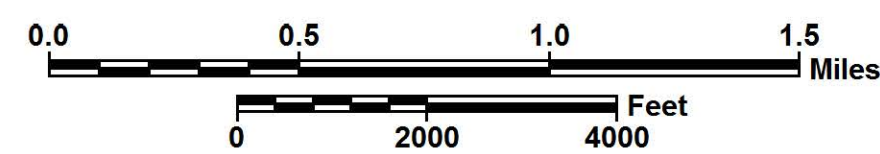


### Functional Classification SHEET 5 SPARTANBURG URBANIZED AREA

PREPARED BY THE  
SOUTH CAROLINA DEPARTMENT OF TRANSPORTATION  
IN COOPERATION WITH THE  
U.S. DEPARTMENT OF TRANSPORTATION  
FEDERAL HIGHWAY ADMINISTRATION  
MARCH 2015



#### Legend

- Interstates
- Freeways / Expressways
- Principle Arterials
- Major Collectors
- Minor Collectors
- Proposed Routes  
(Shown Dashed in Color  
of Functional  
Classification)
- Urban Areas

#### ROAD SYSTEM

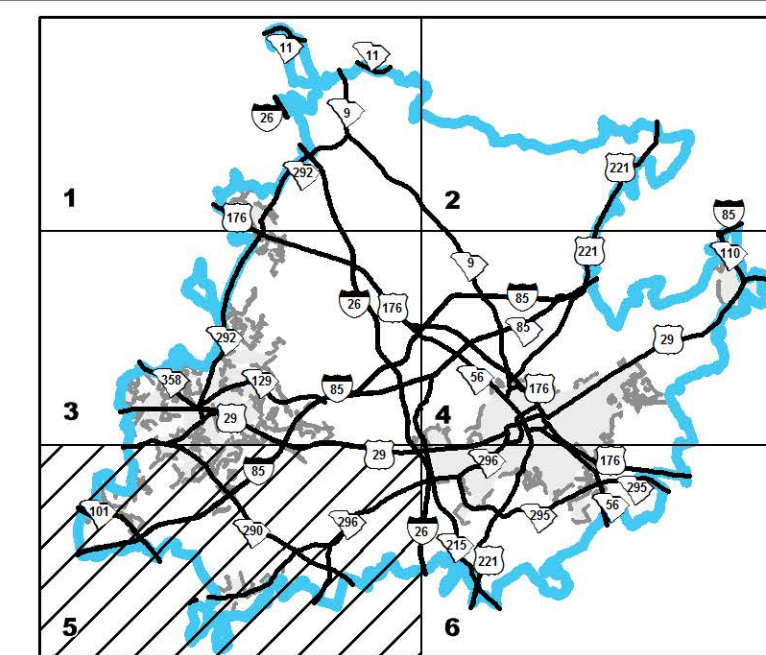
- INTERSTATE
- U.S. ROUTE
- S.C. ROUTE
- SECONDARY ROUTE
- INTERSTATE
- U.S. & S.C. MULTILANE DIVIDED
- SECONDARY PAVED
- SECONDARY UNPAVED
- COUNTY PAVED
- COUNTY UNPAVED
- PRIVATE
- RAILROAD

#### BOUNDARY & HYDROGRAPHY

- NARROW STREAM
- WIDE STREAM OR RIVER
- RESERVOIR, POND OR LAKE
- WETLAND OR MARSH
- STATE LINE
- COUNTY LINE
- INCORPORATED AREA
- MILITARY INSTALLATIONS AND GOVERNMENT INSTITUTIONS, NATIONAL AND STATE FORESTS, STATE PARKS, AND NATIONAL WILDLIFE REFUGES

#### MAP FEATURES

- PARK AND RIDE
- ARMORY
- CHURCH
- COURTHOUSE
- AIRPORT COMPLETE FACILITIES
- SCDOT DISTRICT OFFICE / MAINTENANCE SHOP
- HOSPITAL
- SCHOOL
- POINT OF INTEREST
- CEMETERY
- WELCOME CENTER AND REST AREA
- AIRPORT LIMITED FACILITIES



Approved  
For Division Administrator  
By:  
Federal Highway Administration