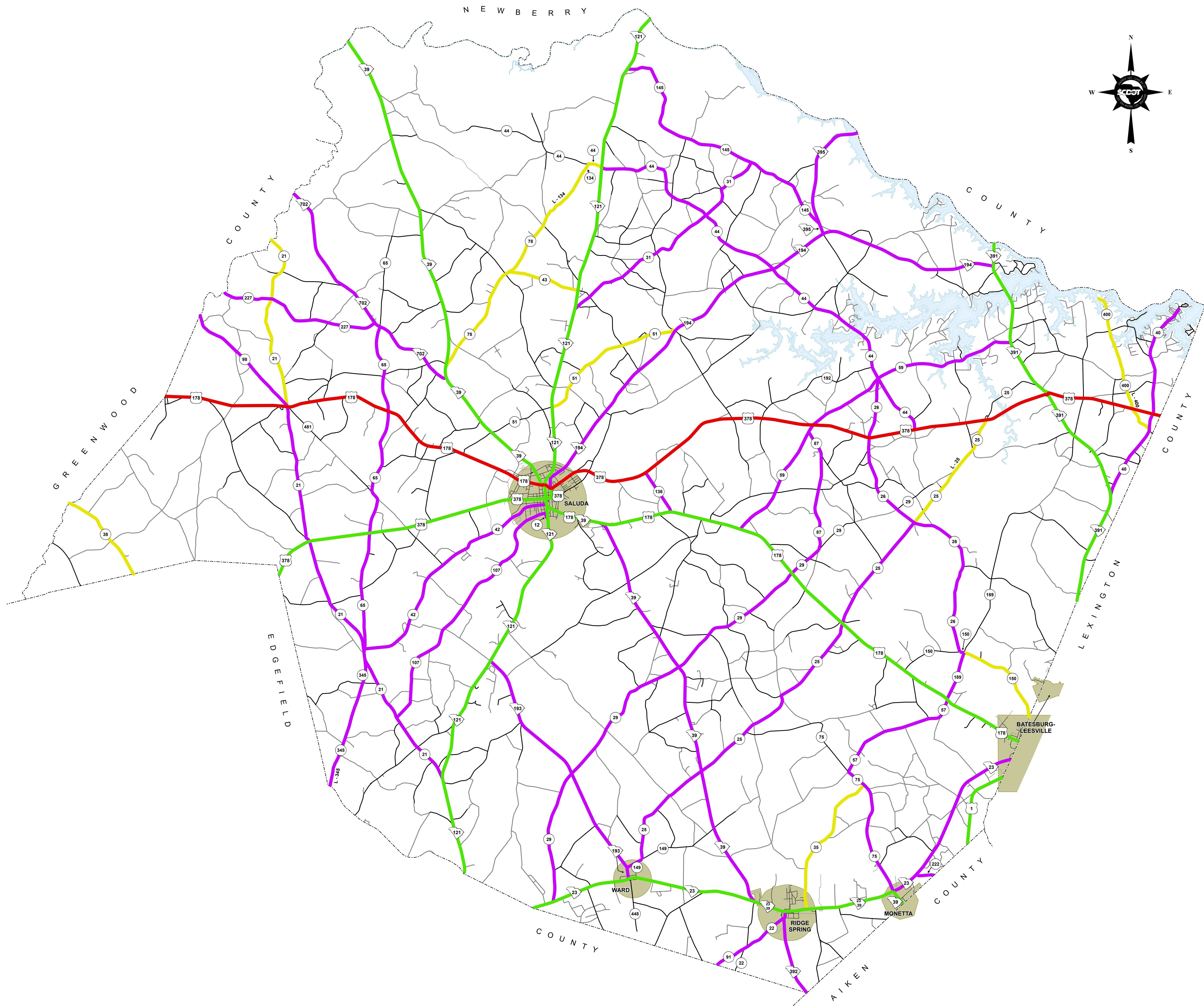

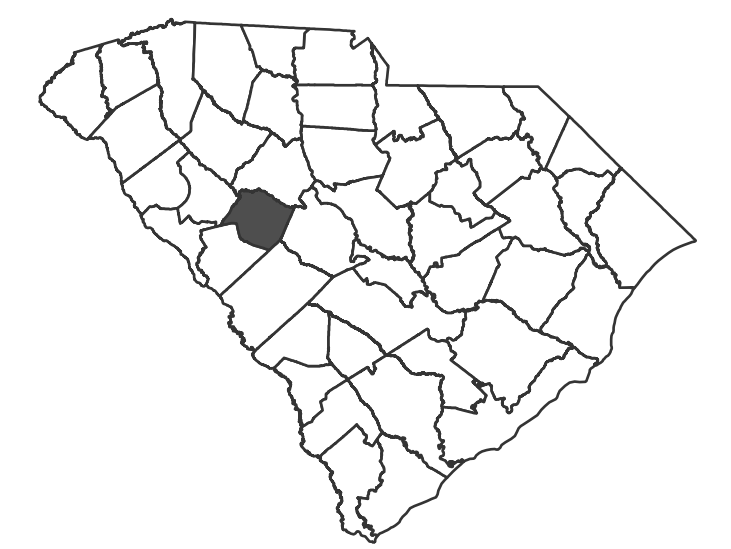
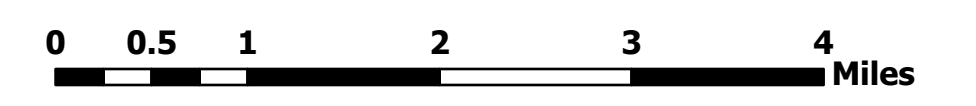


RURAL FUNCTIONAL CLASSIFICATION

SALUDA COUNTY

PREPARED BY THE
SOUTH CAROLINA DEPARTMENT OF TRANSPORTATION
IN COOPERATION WITH THE
U.S. DEPARTMENT OF TRANSPORTATION
FEDERAL HIGHWAY ADMINISTRATION

July 2025



RURAL FUNCTIONAL CLASSIFICATION

- INTERSTATES -----
- FREEWAYS / EXPRESSWAYS --
- PRINCIPAL ARTERIALS -----
- MINOR ARTERIALS -----
- MAJOR COLLECTORS -----
- MINOR COLLECTORS -----
- Minor Collectors are not federal aid eligible
- PROPOSED ROUTES - - - - - Dashed in color of Functional Classification

ROAD SYSTEM

- INTERSTATE -----
- U.S. ROUTE -----
- S.C. ROUTE -----
- SECONDARY ROUTE -----
- EXIT NUMBER -----
- LOCAL ROUTE -----
- STATE MAINTAINED ROAD -----
- LOCAL ROAD -----

OTHER FEATURES

- STATE LINE -----
- COUNTY LINE -----
- URBAN AREA -----
- MUNICIPAL AREA -----
- GOVERNMENT PROPERTY -----
- RIVER OR LAKE -----

Approved
For Division Administrator
By:
Federal Highway Administration