






LEGEND

FUNCTIONAL CLASSIFICATION





-  Interstates
-  Freeways / Expressways
-  Principal Arterials
-  Minor Arterials
-  Collectors

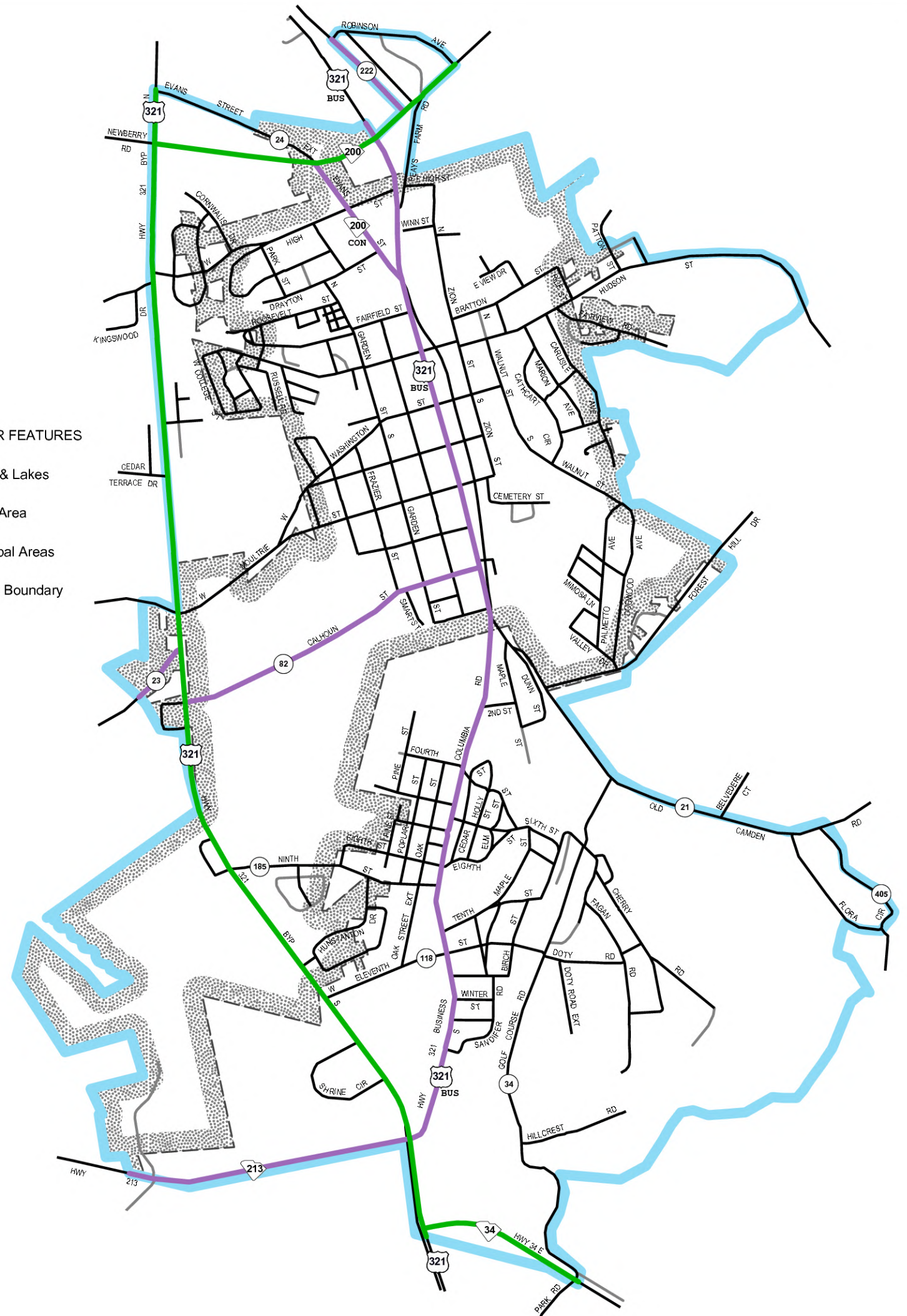
Proposed Routes (Shown Dashed in Color of Functional Classification)

TRANSPORTATION

-  State Maintained Roads
 -  Other Roads
- #### SHIELDS
-  I-
 -  US
 -  SC
 -  S-

OTHER FEATURES

-  Rivers & Lakes
-  Urban Area
-  Municipal Areas
-  County Boundary



FUNCTIONAL CLASSIFICATION WINNSBORO FAIRFIELD COUNTY

PREPARED BY
SOUTH CAROLINA DEPARTMENT OF TRANSPORTATION
IN COOPERATION WITH
U.S. DEPARTMENT OF TRANSPORTATION
FEDERAL HIGHWAY ADMINISTRATION

JUNE 2006

