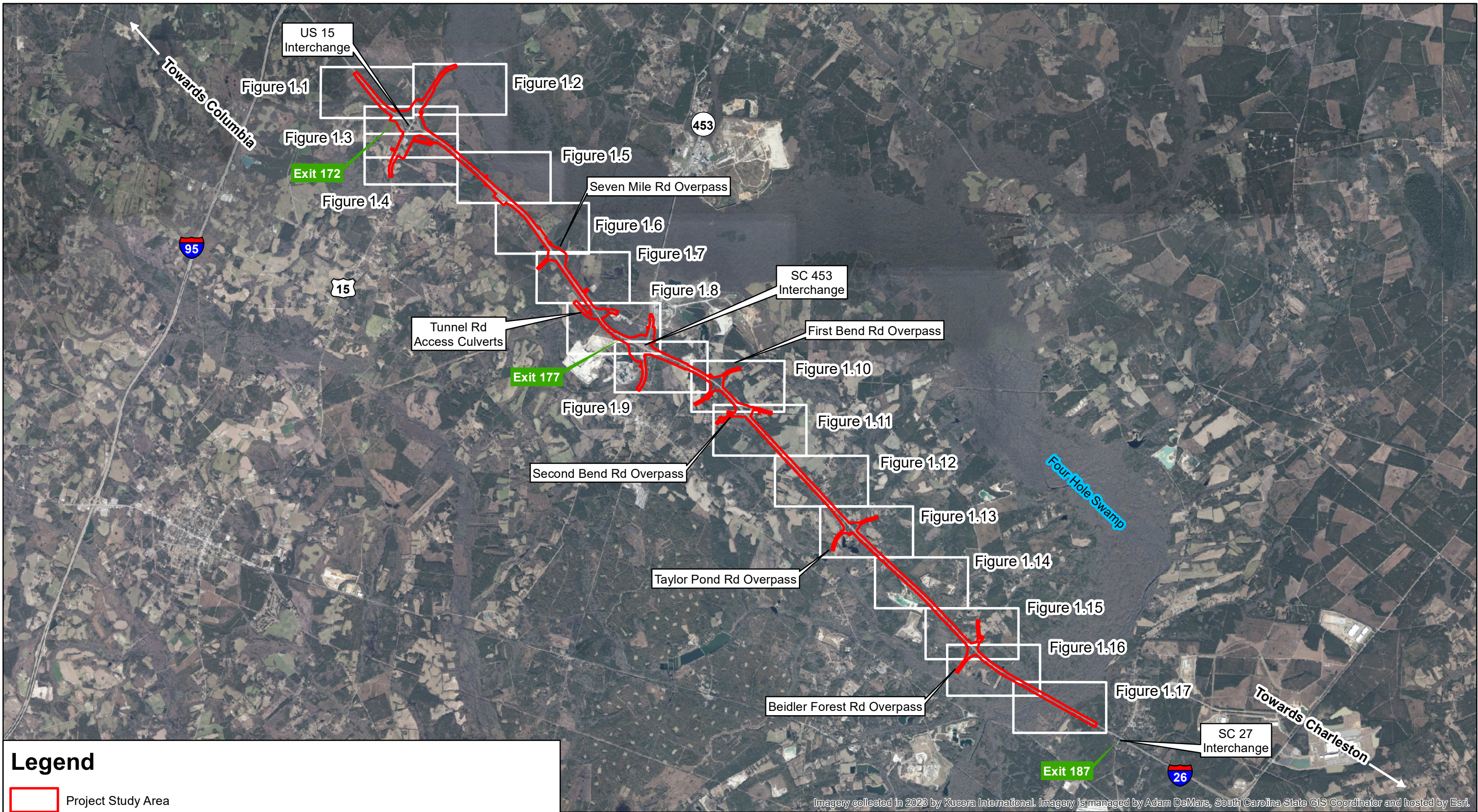


APPENDIX B

Project Overview Figures



Imagery collected in 2023 by Kucera International. Imagery is managed by Adam DeMars, South Carolina State GIS Coordinator and hosted by Esri.

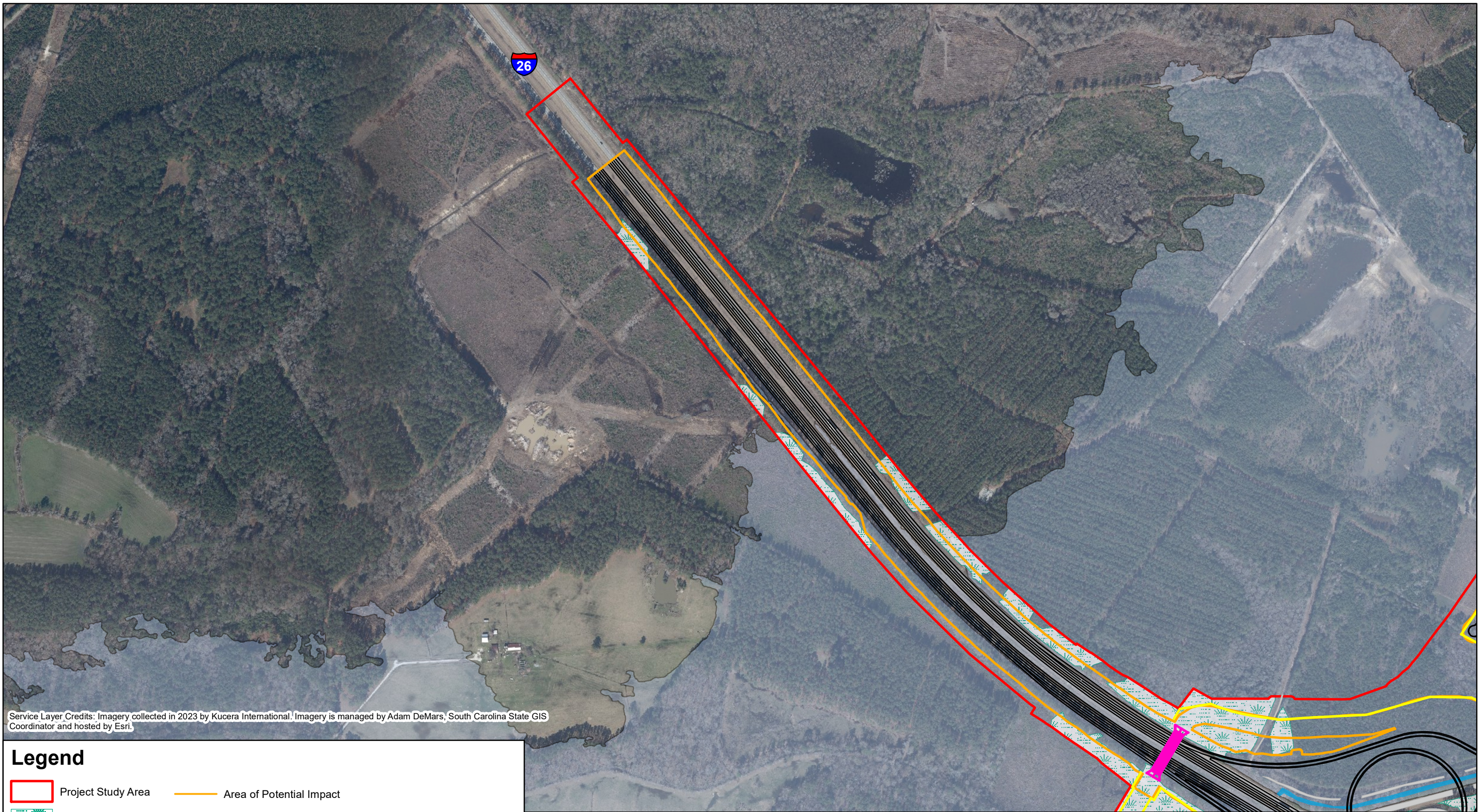
Legend

- Project Study Area
- Overview Figure Sheets

Prepared On: 02.10.2026











I-26 Corridor Improvement Project MM 172-187
SCDOT Project ID P042567
Dorchester and Berkeley Counties, South Carolina

Figure 1.0: Project Overview Map



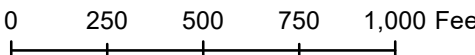
Service Layer Credits: Imagery collected in 2023 by Kucera International. Imagery is managed by Adam DeMars, South Carolina State GIS Coordinator and hosted by Esri.

Legend

	Project Study Area		Area of Potential Impact
	Wetlands		Proposed ROW / Temporary Easement
	NWW Streams		Proposed Bridge
	NWW Open Waters		Proposed New Pavement
	Flood Zone AE		Proposed Asphalt Removal

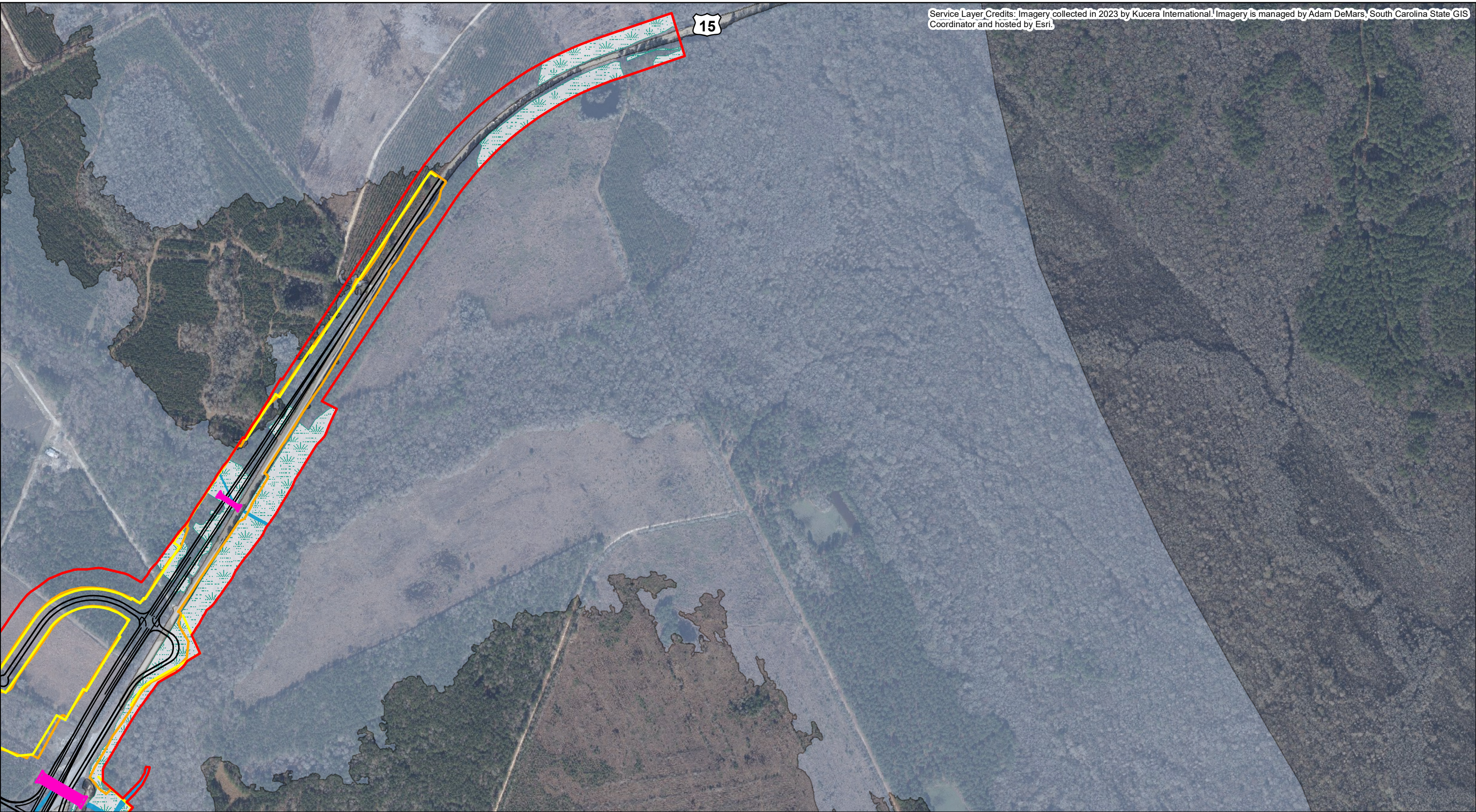
Prepared On: 02.10.2026

0 250 500 750 1,000 Feet




I-26 Corridor Improvement Project MM 172-187
SCDOT Project ID P042567
Dorchester and Berkeley Counties, South Carolina

Figure 1.1: Project Overview Map



Legend

Project Study Area	Flood Zone AE	Proposed New Pavement
Wetlands	Area of Potential Impact	Proposed Asphalt Removal
NWW Streams	Proposed ROW / Temporary Easement	Proposed Bridge
NWW Open Waters		

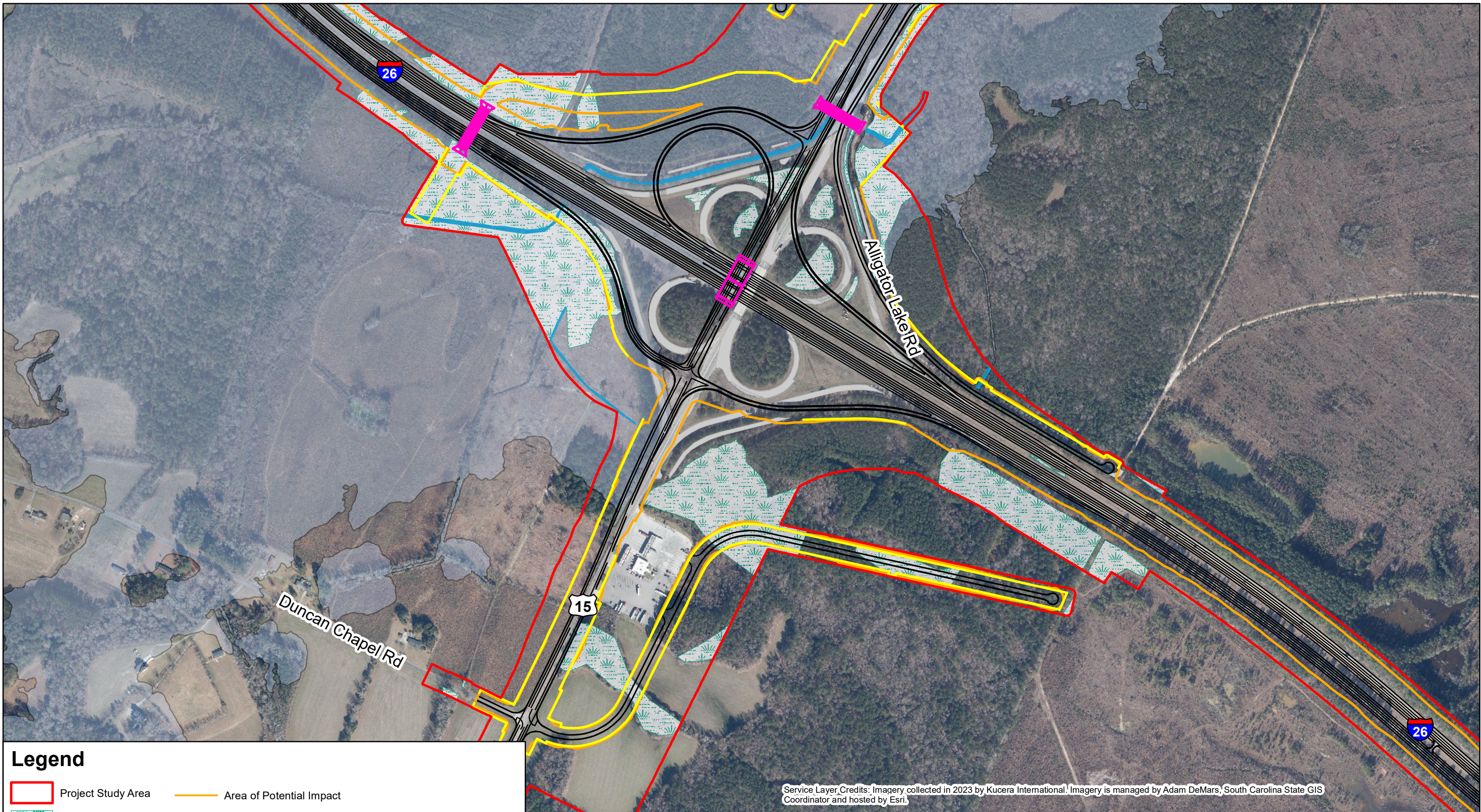
Prepared On: 02.10.2026

0 250 500 750 1,000 Feet



I-26 Corridor Improvement Project MM 172-187
SCDOT Project ID P042567
Dorchester and Berkeley Counties, South Carolina

Figure 1.2: Project Overview Map


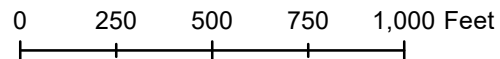


Service Layer_Credits: Imagery collected in 2023 by Kucera International. Imagery is managed by Adam DeMars, South Carolina State GIS Coordinator and hosted by Esri.

Legend

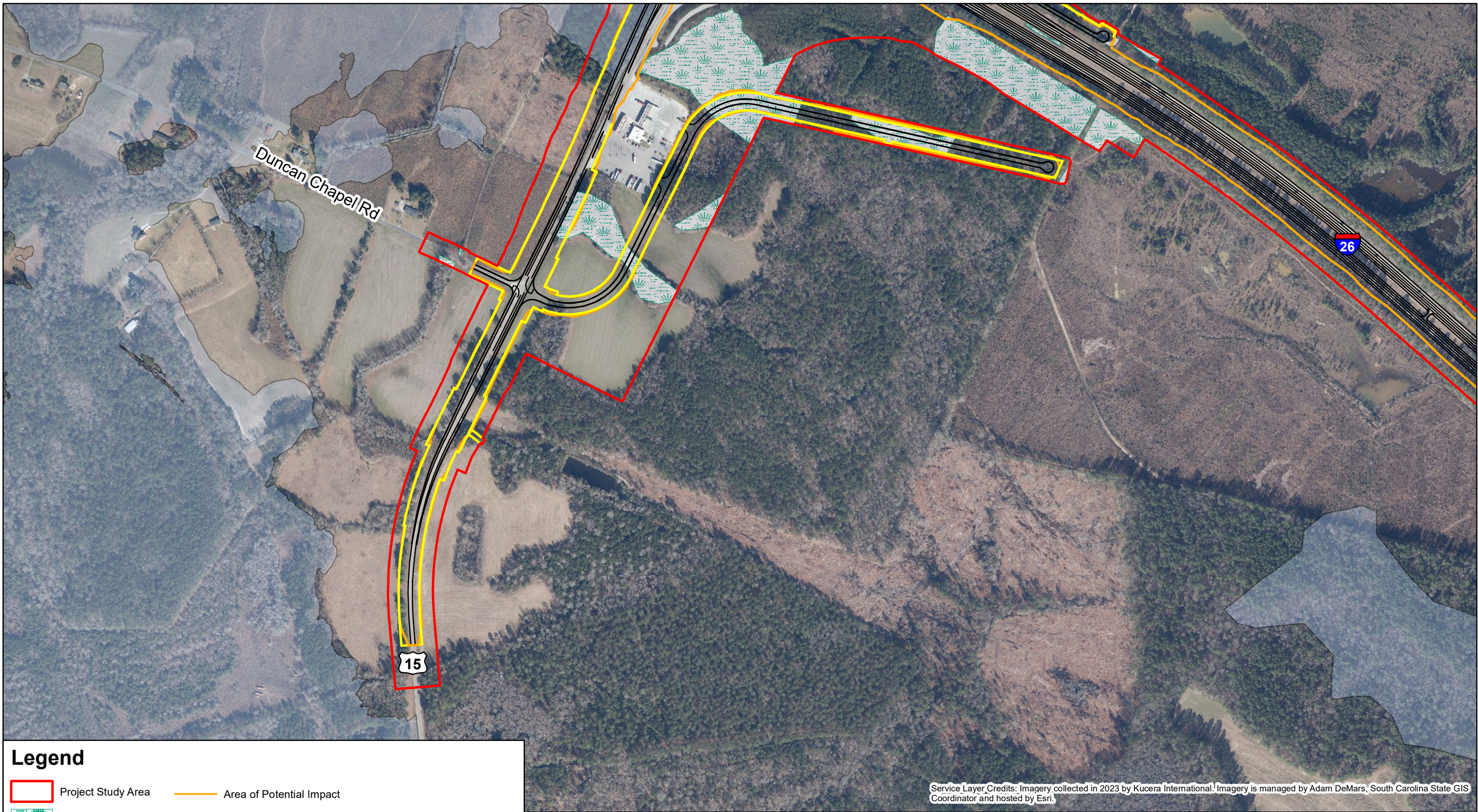
- Project Study Area
- Area of Potential Impact
- Wetlands
- Proposed ROW / Temporary Easement
- NWW Streams
- Proposed Bridge
- NWW Open Waters
- Proposed New Pavement
- Flood Zone AE
- Proposed Asphalt Removal

Prepared On: 02.10.2026



I-26 Corridor Improvement Project MM 172-187
SCDOT Project ID P042567
Dorchester and Berkeley Counties, South Carolina

Figure 1.3: Project Overview Map

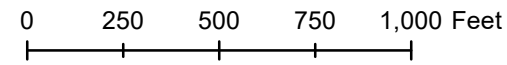


Service Layer Credits: Imagery collected in 2023 by Kucera International. Imagery is managed by Adam DeMars, South Carolina State GIS Coordinator and hosted by Esri.

Legend

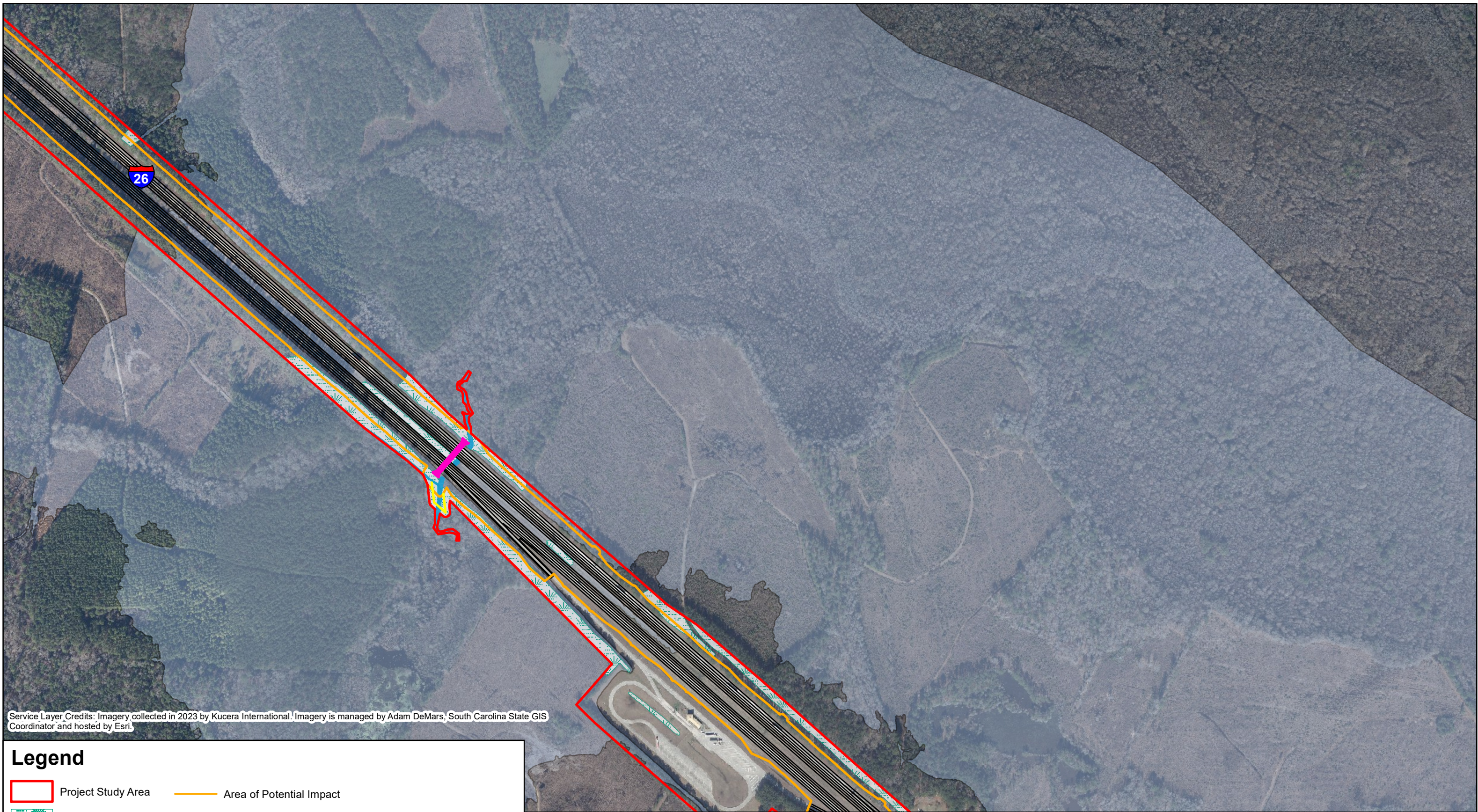
- Project Study Area
- Area of Potential Impact
- Wetlands
- NWW Streams
- NWW Open Waters
- Flood Zone AE
- Proposed ROW / Temporary Easement
- Proposed Bridge
- Proposed New Pavement
- Proposed Asphalt Removal

Prepared On: 02.10.2026













I-26 Corridor Improvement Project MM 172-187
SCDOT Project ID P042567
Dorchester and Berkeley Counties, South Carolina

Figure 1.4: Project Overview Map




Service Layer Credits: Imagery collected in 2023 by Kucera International. Imagery is managed by Adam DeMars, South Carolina State GIS Coordinator and hosted by Esri.

Legend

	Project Study Area		Area of Potential Impact
	Wetlands		Proposed ROW / Temporary Easement
	NWW Streams		Proposed Bridge
	NWW Open Waters		Proposed New Pavement
	Flood Zone AE		Proposed Asphalt Removal

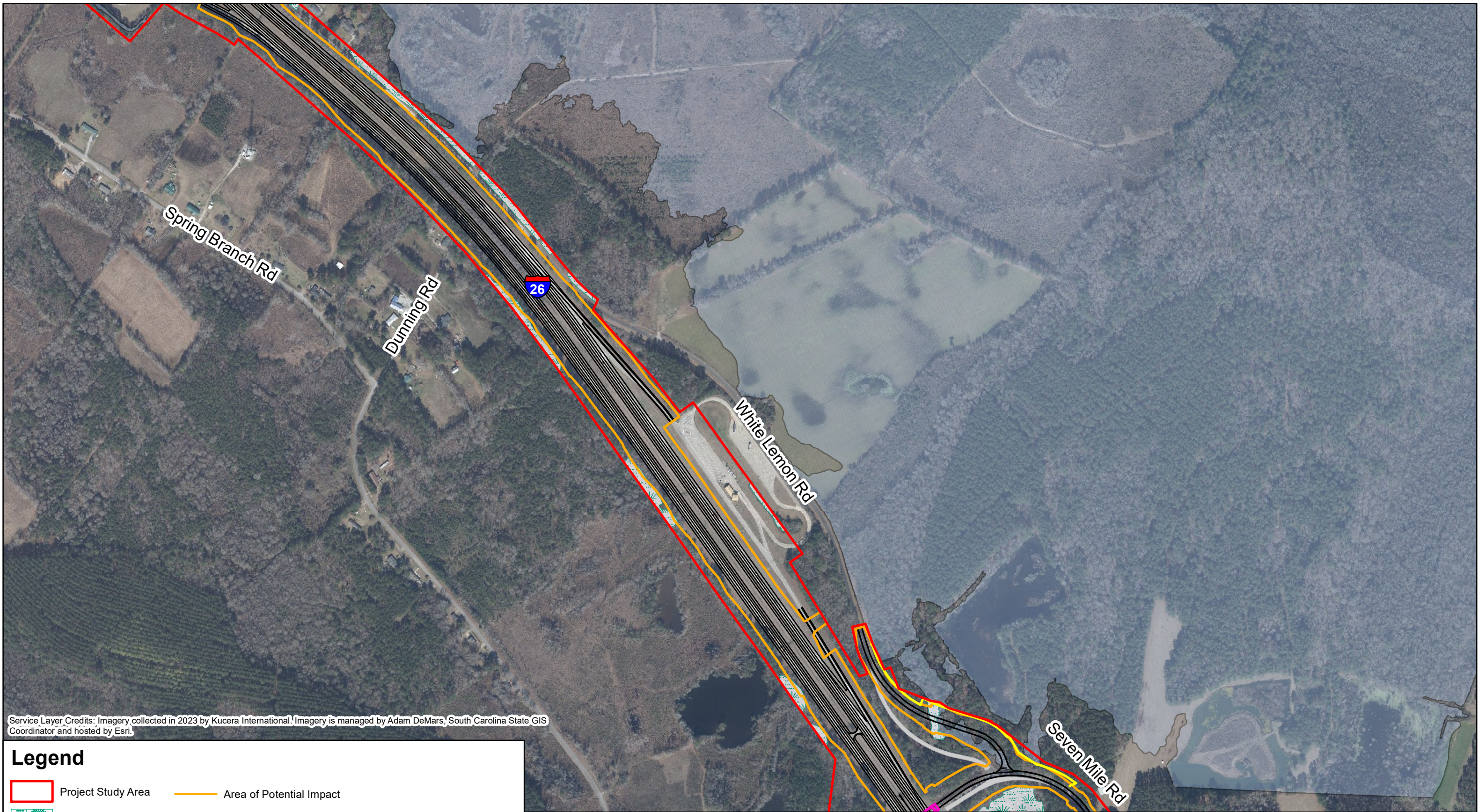
Prepared On: 02.10.2026

0 250 500 750 1,000 Feet













I-26 Corridor Improvement Project MM 172-187
SCDOT Project ID P042567
Dorchester and Berkeley Counties, South Carolina

Figure 1.5: Project Overview Map



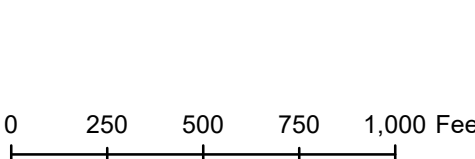
Service Layer Credits: Imagery collected in 2023 by Kucera International. Imagery is managed by Adam DeMars, South Carolina State GIS Coordinator and hosted by Esri.

Legend

	Project Study Area		Area of Potential Impact
	Wetlands		Proposed ROW / Temporary Easement
	NWW Streams		Proposed Bridge
	NWW Open Waters		Proposed New Pavement
	Flood Zone AE		Proposed Asphalt Removal

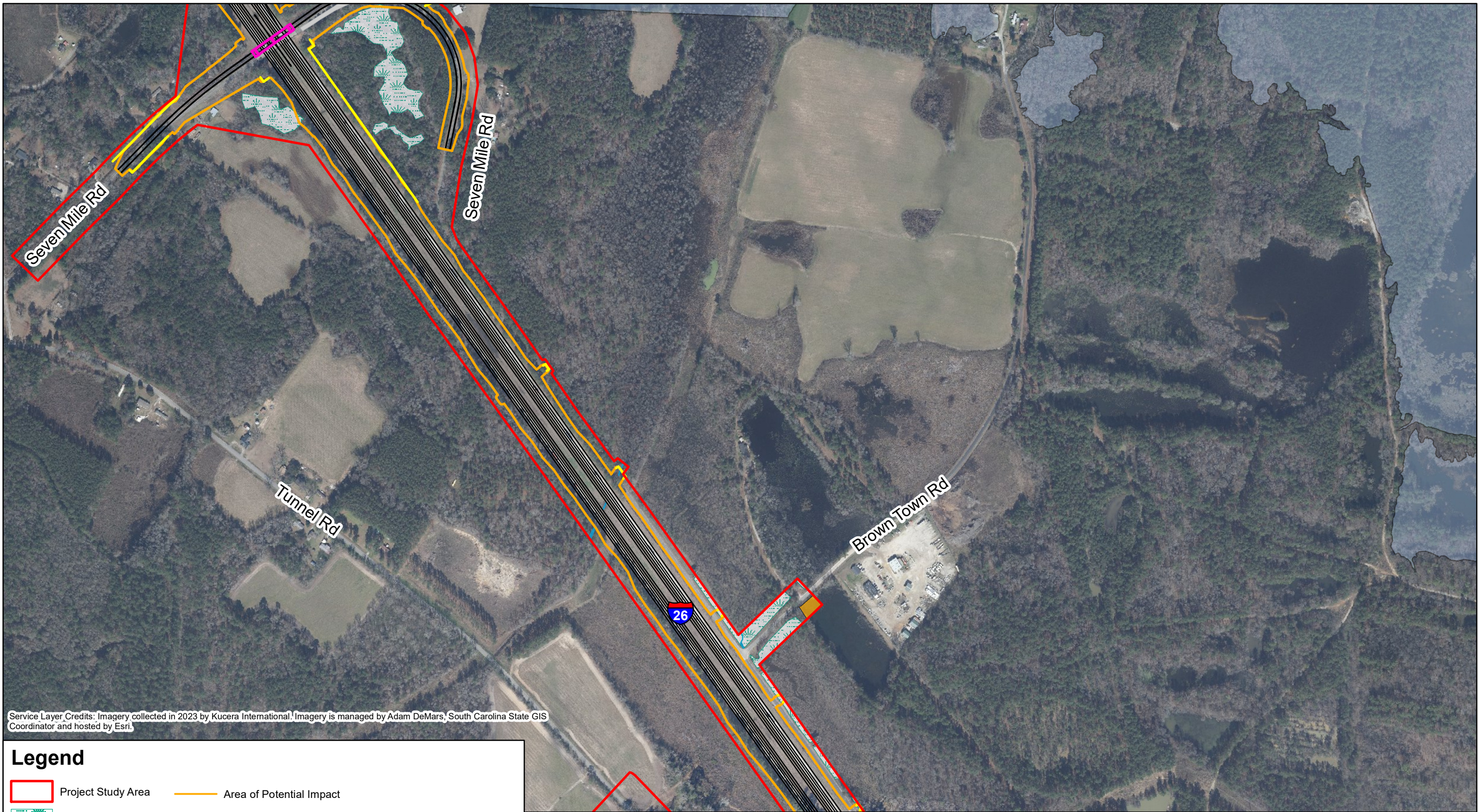
Prepared On: 02.10.2026

0 250 500 750 1,000 Feet














I-26 Corridor Improvement Project MM 172-187
SCDOT Project ID P042567
Dorchester and Berkeley Counties, South Carolina

Figure 1.6: Project Overview Map




Service Layer Credits: Imagery collected in 2023 by Kucera International. Imagery is managed by Adam DeMars, South Carolina State GIS Coordinator and hosted by Esri.

Legend

	Project Study Area		Area of Potential Impact
	Wetlands		Proposed ROW / Temporary Easement
	NWW Streams		Proposed Bridge
	NWW Open Waters		Proposed New Pavement
	Flood Zone AE		Proposed Asphalt Removal

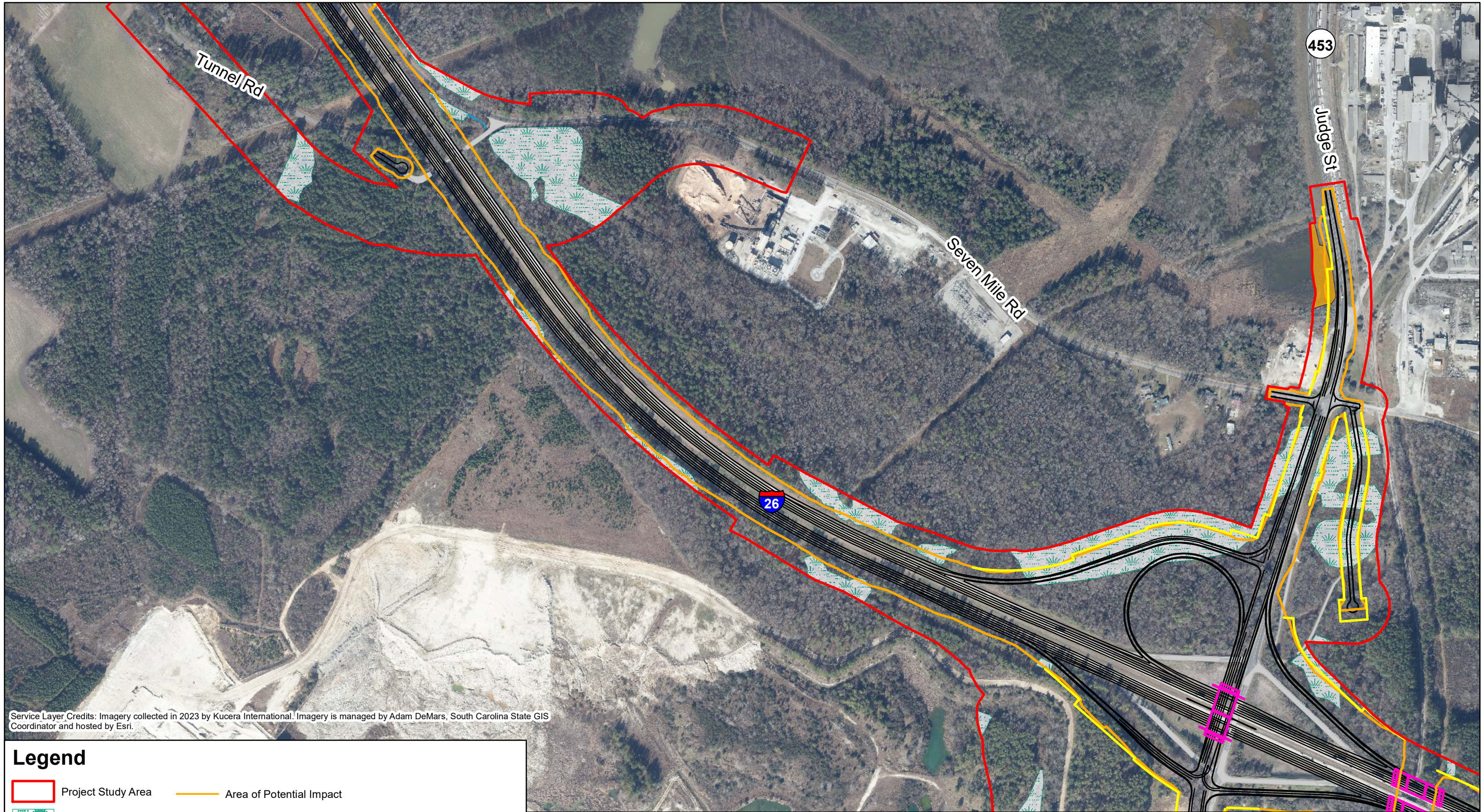
Prepared On: 02.10.2026

0 250 500 750 1,000 Feet













I-26 Corridor Improvement Project MM 172-187
SCDOT Project ID P042567
Dorchester and Berkeley Counties, South Carolina

Figure 1.7: Project Overview Map



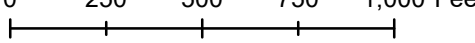
Service Layer Credits: Imagery collected in 2023 by Kucera International. Imagery is managed by Adam DeMars, South Carolina State GIS Coordinator and hosted by Esri.

Legend

	Project Study Area		Area of Potential Impact
	Wetlands		Proposed ROW / Temporary Easement
	NWW Streams		Proposed Bridge
	NWW Open Waters		Proposed New Pavement
	Flood Zone AE		Proposed Asphalt Removal

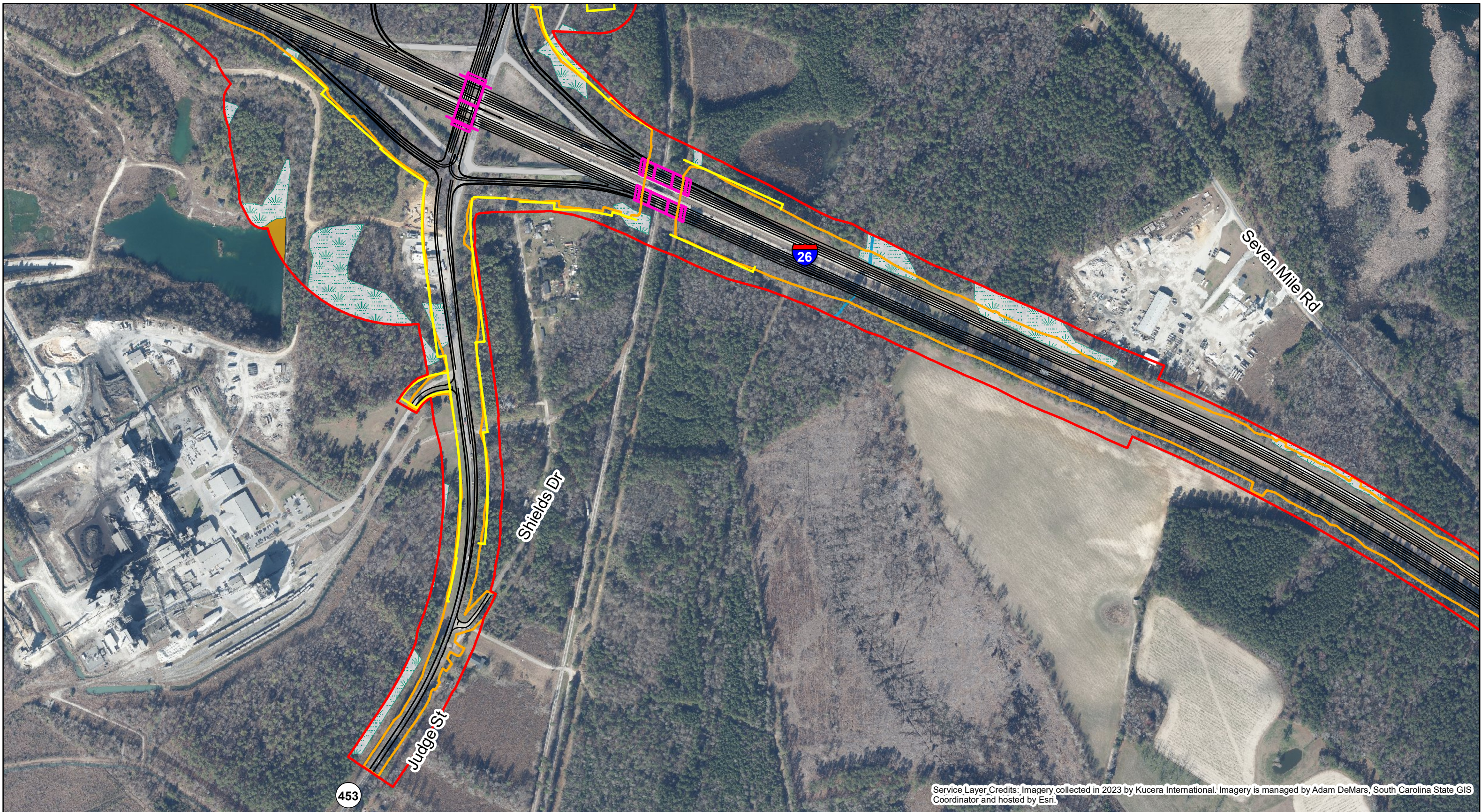
Prepared On: 02.10.2026

0 250 500 750 1,000 Feet




I-26 Corridor Improvement Project MM 172-187
SCDOT Project ID P042567
Dorchester and Berkeley Counties, South Carolina

Figure 1.8: Project Overview Map



Service Layer_Credits: Imagery collected in 2023 by Kucera International. Imagery is managed by Adam DeMars, South Carolina State GIS Coordinator and hosted by Esri.

Legend

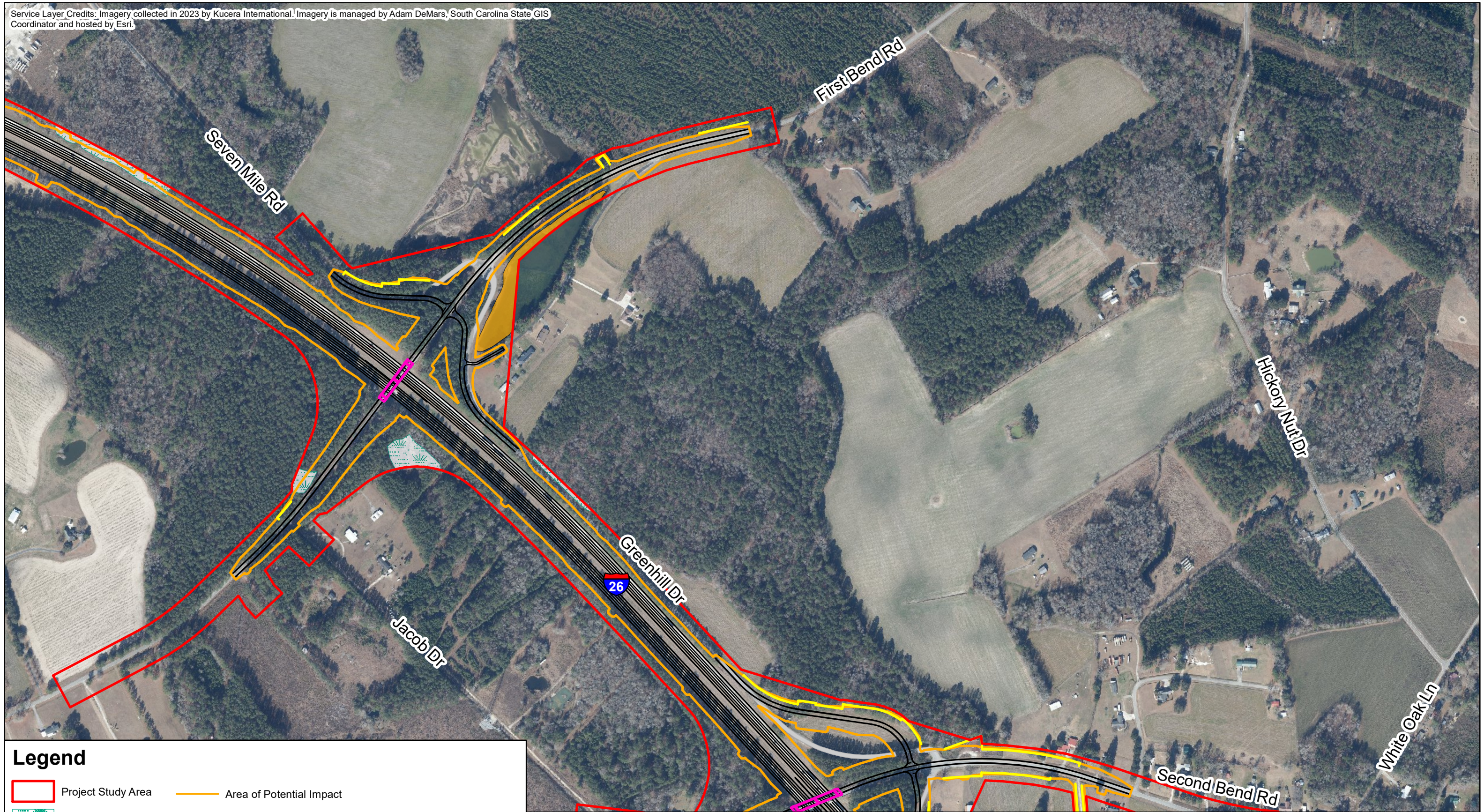
Project Study Area	Flood Zone AE	Proposed New Pavement
Wetlands	Area of Potential Impact	Proposed Asphalt Removal
NWW Streams	Proposed ROW / Temporary Easement	Proposed Bridge
NWW Open Waters		

Prepared On: 02.10.2026











0 250 500 750 1,000 Feet

I-26 Corridor Improvement Project MM 172-187
SCDOT Project ID P042567
Dorchester and Berkeley Counties, South Carolina


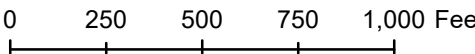
Figure 1.9: Project Overview Map



Legend

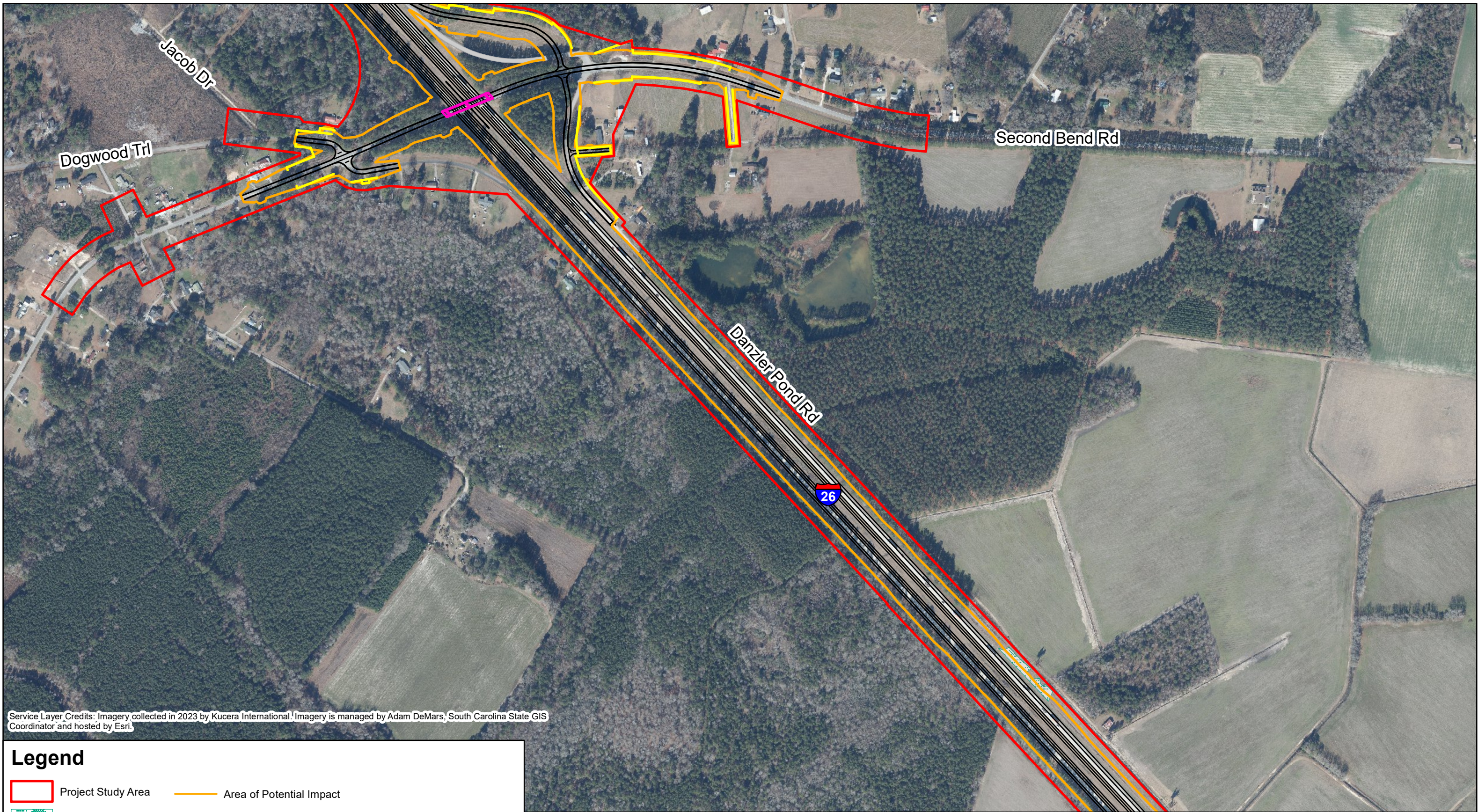
 Project Study Area	 Area of Potential Impact
 Wetlands	 Proposed ROW / Temporary Easement
 NWW Streams	 Proposed Bridge
 NWW Open Waters	 Proposed New Pavement
 Flood Zone AE	 Proposed Asphalt Removal

Prepared On: 02.10.2026













I-26 Corridor Improvement Project MM 172-187
SCDOT Project ID P042567
Dorchester and Berkeley Counties, South Carolina

Figure 1.10: Project Overview Map




Service Layer Credits: Imagery collected in 2023 by Kucera International. Imagery is managed by Adam DeMars, South Carolina State GIS Coordinator and hosted by Esri.

Legend

	Project Study Area		Area of Potential Impact
	Wetlands		Proposed ROW / Temporary Easement
	NWW Streams		Proposed Bridge
	NWW Open Waters		Proposed New Pavement
	Flood Zone AE		Proposed Asphalt Removal

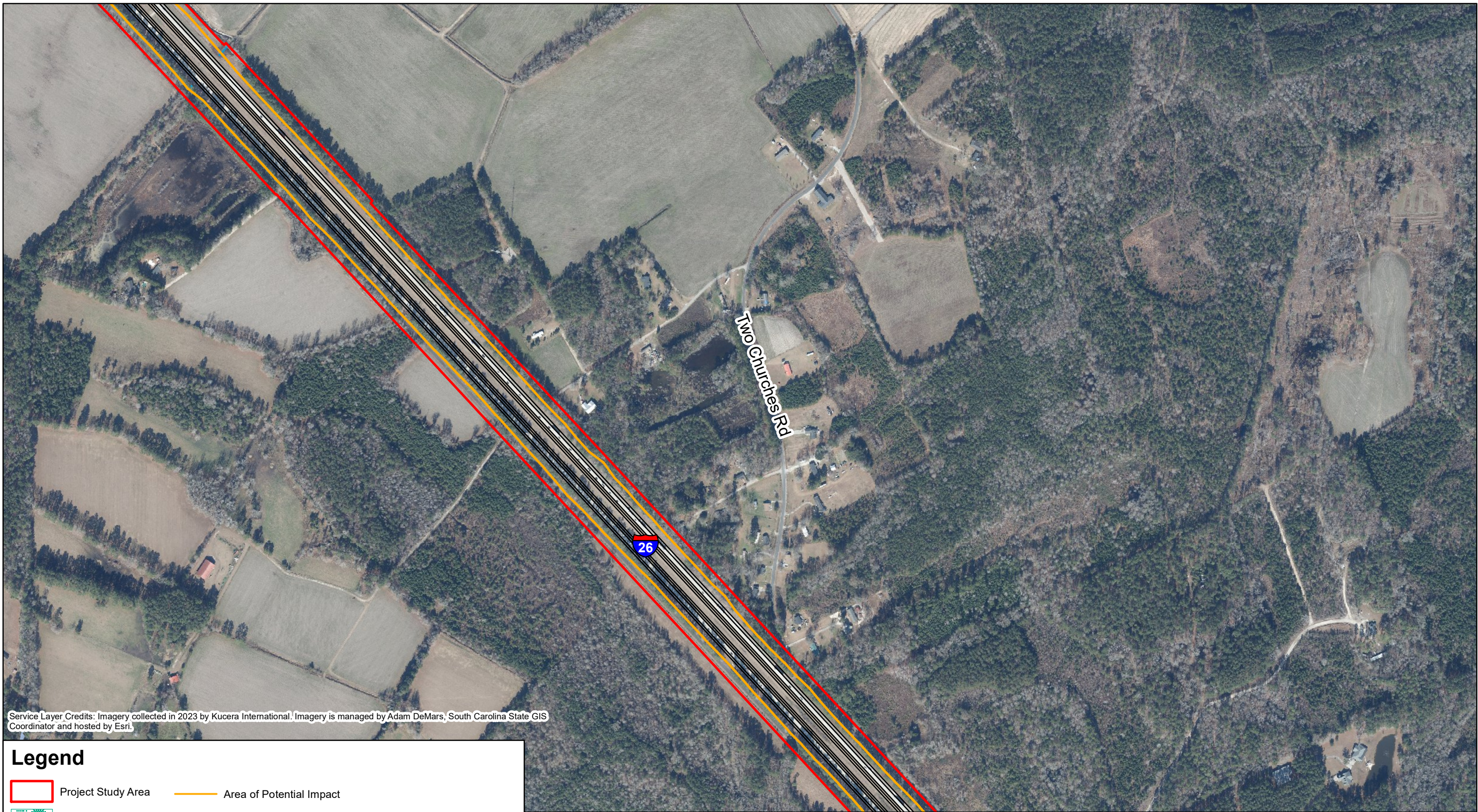
Prepared On: 02.10.2026

0 250 500 750 1,000 Feet














I-26 Corridor Improvement Project MM 172-187
SCDOT Project ID P042567
Dorchester and Berkeley Counties, South Carolina

Figure 1.11: Project Overview Map




Service Layer Credits: Imagery collected in 2023 by Kucera International. Imagery is managed by Adam DeMars, South Carolina State GIS Coordinator and hosted by Esri.

Legend

	Project Study Area		Area of Potential Impact
	Wetlands		Proposed ROW / Temporary Easement
	NWW Streams		Proposed Bridge
	NWW Open Waters		Proposed New Pavement
	Flood Zone AE		Proposed Asphalt Removal

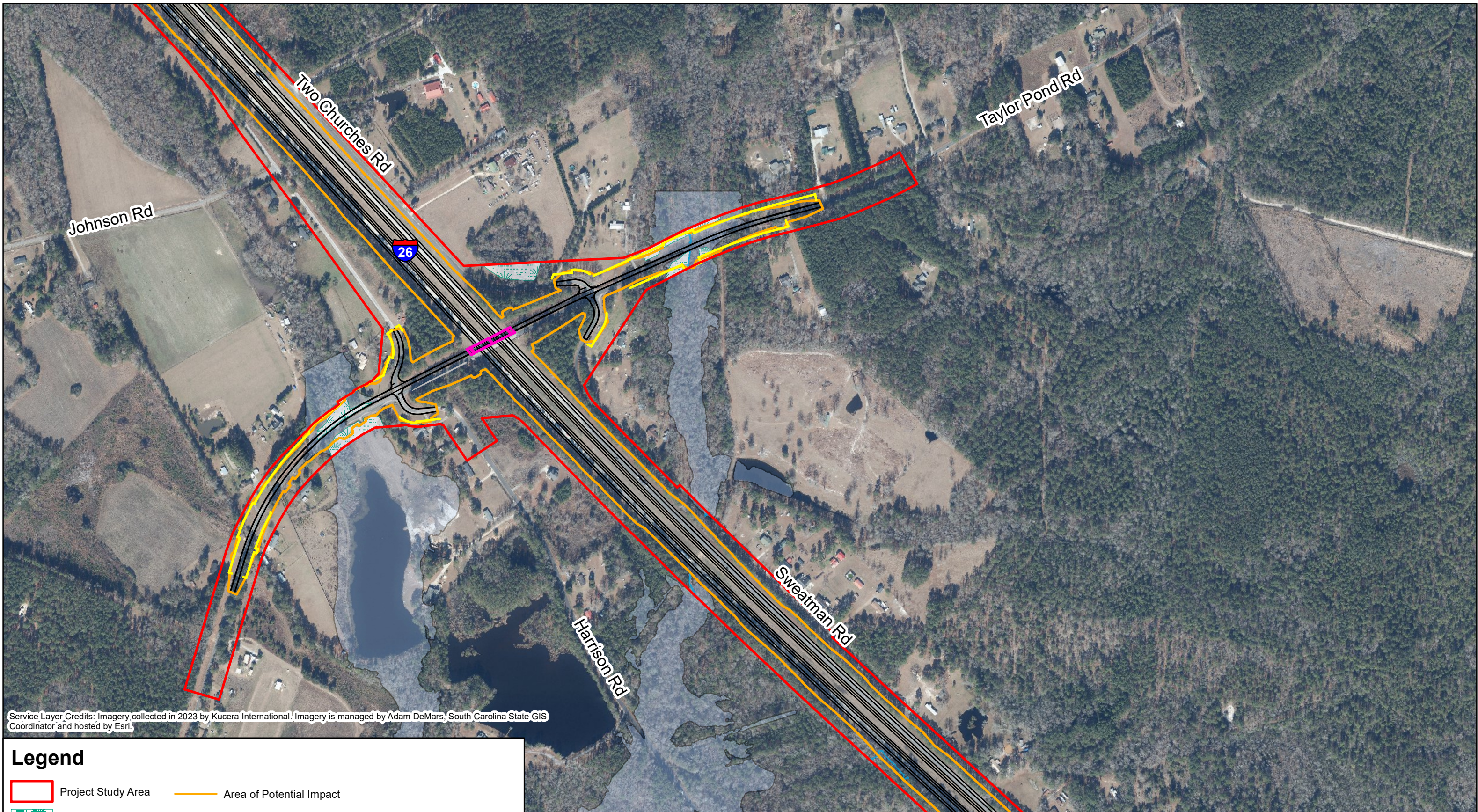
Prepared On: 02.10.2026

0 250 500 750 1,000 Feet











I-26 Corridor Improvement Project MM 172-187
SCDOT Project ID P042567
Dorchester and Berkeley Counties, South Carolina

Figure 1.12: Project Overview Map


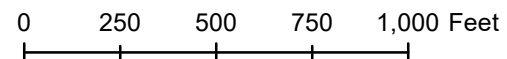


Service Layer Credits: Imagery collected in 2023 by Kucera International. Imagery is managed by Adam DeMars, South Carolina State GIS Coordinator and hosted by Esri.

Legend

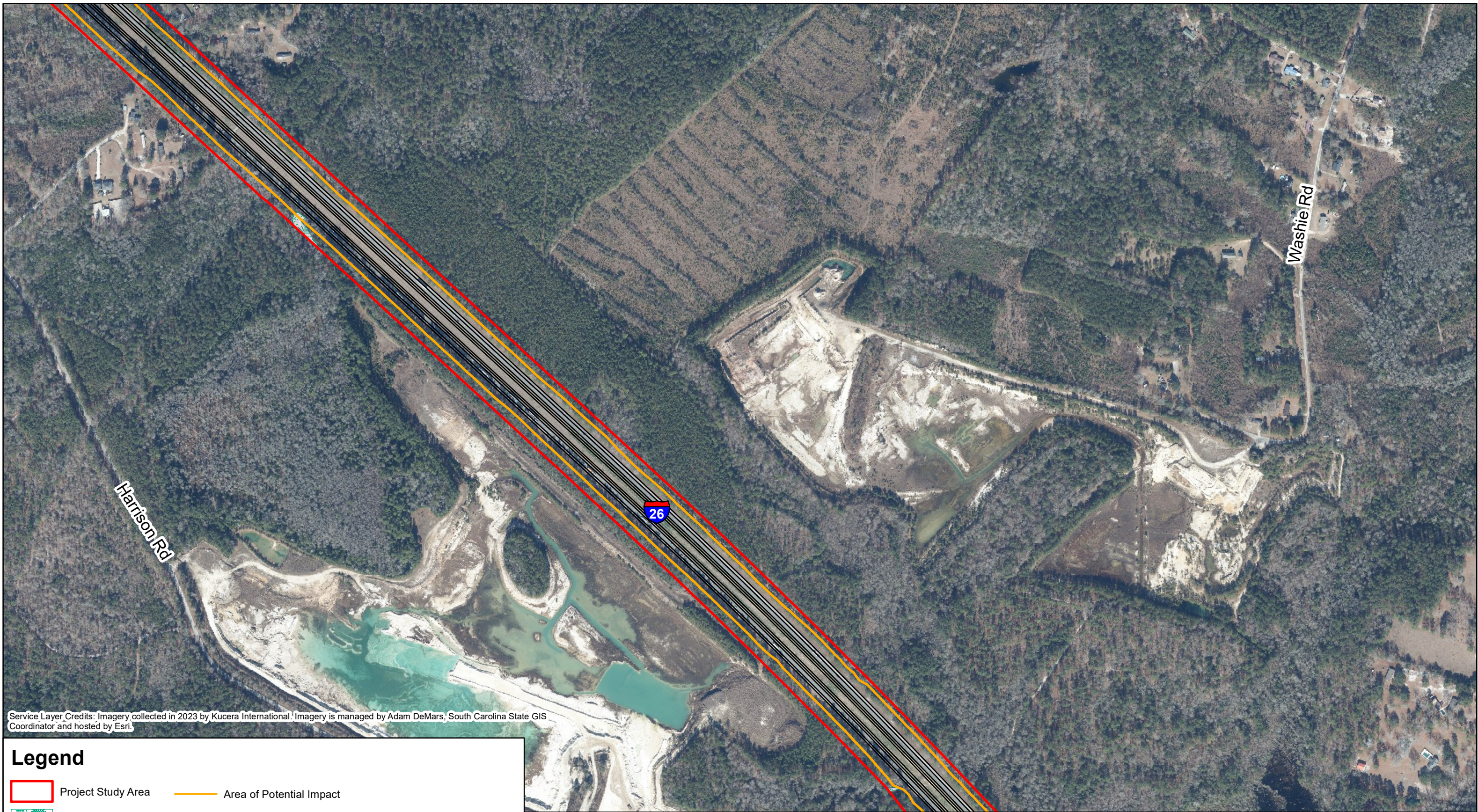
- | | | | |
|--|--------------------|---|-----------------------------------|
|  | Project Study Area |  | Area of Potential Impact |
|  | Wetlands |  | Proposed ROW / Temporary Easement |
|  | NWW Streams |  | Proposed Bridge |
|  | NWW Open Waters |  | Proposed New Pavement |
|  | Flood Zone AE |  | Proposed Asphalt Removal |

Prepared On: 02.10.2026













I-26 Corridor Improvement Project MM 172-187
SCDOT Project ID P042567
Dorchester and Berkeley Counties, South Carolina

Figure 1.13: Project Overview Map




Service Layer Credits: Imagery collected in 2023 by Kucera International. Imagery is managed by Adam DeMars, South Carolina State GIS Coordinator and hosted by Esri.

Legend

	Project Study Area		Area of Potential Impact
	Wetlands		Proposed ROW / Temporary Easement
	NWW Streams		Proposed Bridge
	NWW Open Waters		Proposed New Pavement
	Flood Zone AE		Proposed Asphalt Removal

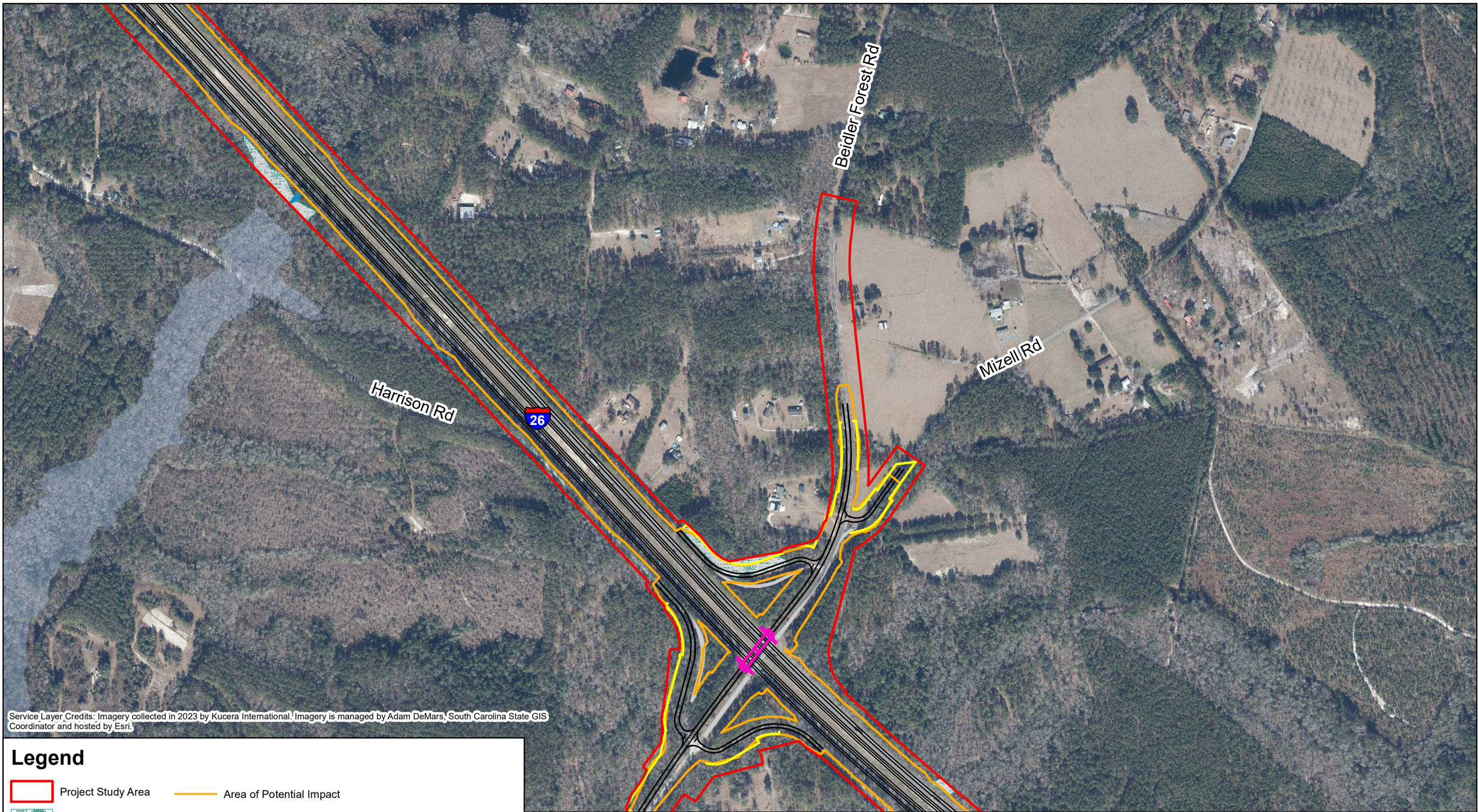
Prepared On: 02.10.2026

0 250 500 750 1,000 Feet










I-26 Corridor Improvement Project MM 172-187
SCDOT Project ID P042567
Dorchester and Berkeley Counties, South Carolina

Figure 1.14: Project Overview Map




Service Layer Credits: Imagery collected in 2023 by Kucera International. Imagery is managed by Adam DeMars, South Carolina State GIS Coordinator and hosted by Esri.

Legend

	Project Study Area		Area of Potential Impact
	Wetlands		Proposed ROW / Temporary Easement
	NWW Streams		Proposed Bridge
	NWW Open Waters		Proposed New Pavement
	Flood Zone AE		Proposed Asphalt Removal

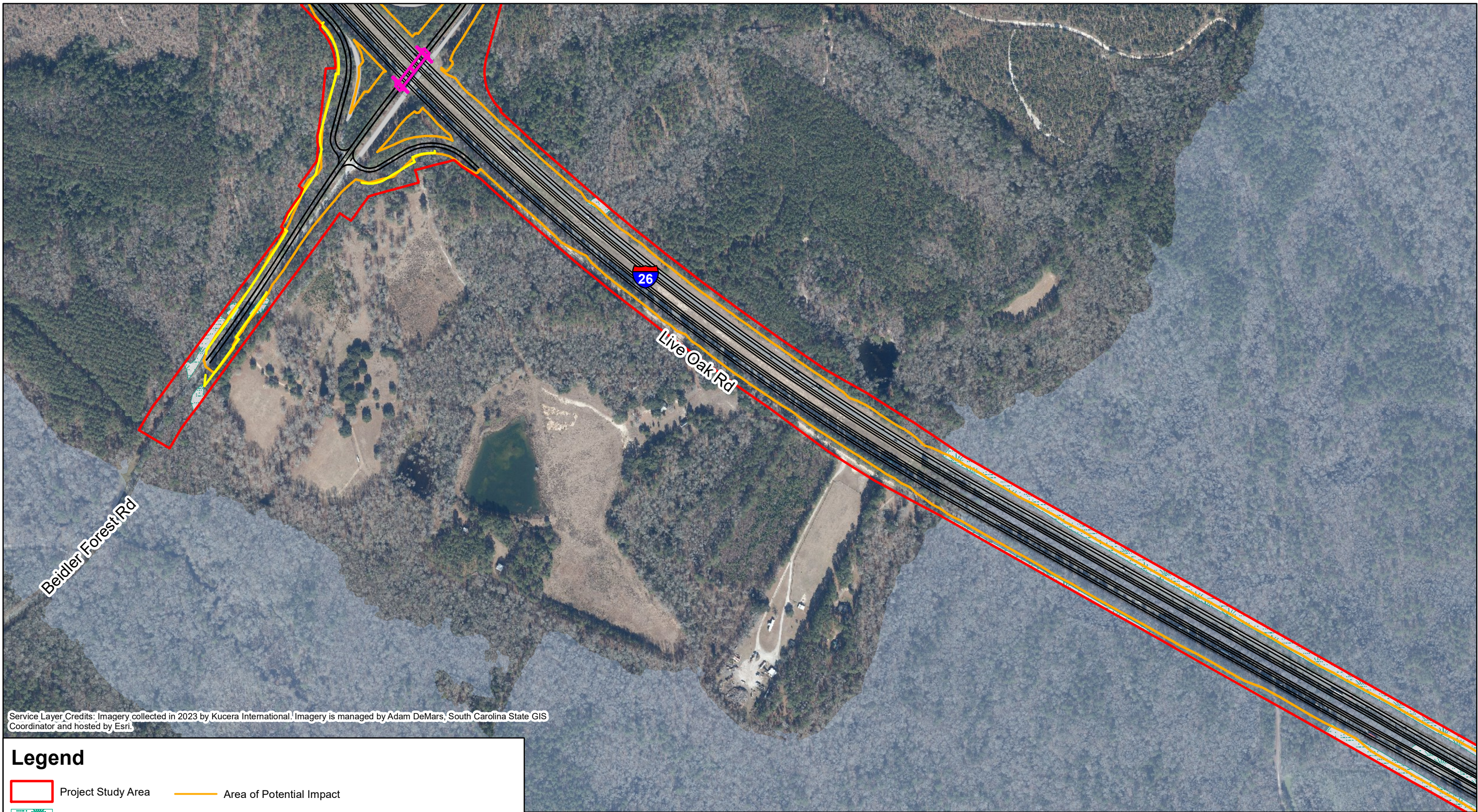
Prepared On: 02.10.2026

0 250 500 750 1,000 Feet













I-26 Corridor Improvement Project MM 172-187
 SCDOT Project ID P042567
 Dorchester and Berkeley Counties, South Carolina

Figure 1.15: Project Overview Map

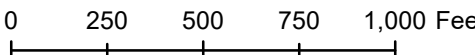


Service Layer Credits: Imagery collected in 2023 by Kucera International. Imagery is managed by Adam DeMars, South Carolina State GIS Coordinator and hosted by Esri.

Legend

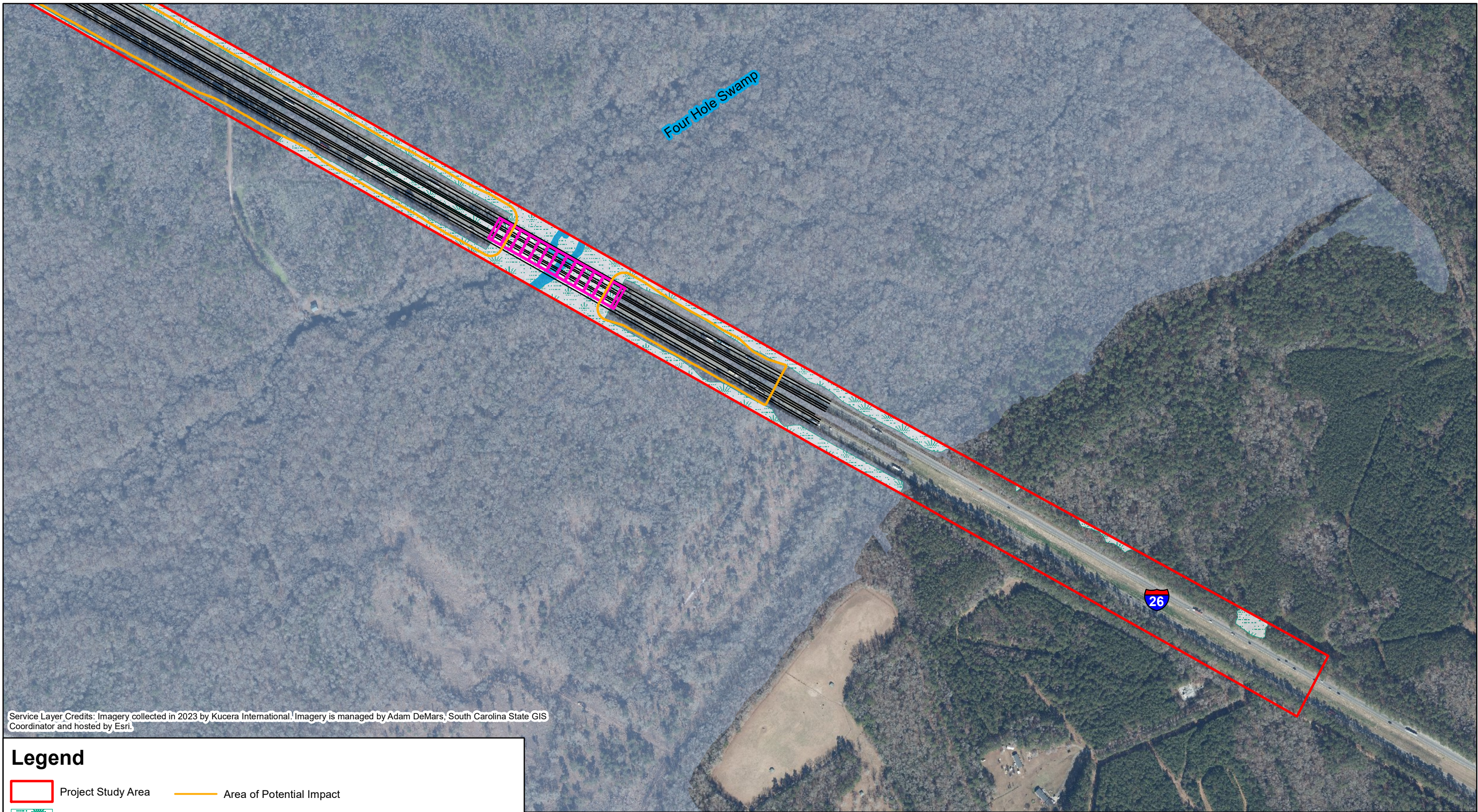
	Project Study Area		Area of Potential Impact
	Wetlands		Proposed ROW / Temporary Easement
	NWW Streams		Proposed Bridge
	NWW Open Waters		Proposed New Pavement
	Flood Zone AE		Proposed Asphalt Removal

Prepared On: 02.10.2026














I-26 Corridor Improvement Project MM 172-187
SCDOT Project ID P042567
Dorchester and Berkeley Counties, South Carolina

Figure 1.16: Project Overview Map




Service Layer Credits: Imagery collected in 2023 by Kucera International. Imagery is managed by Adam DeMars, South Carolina State GIS Coordinator and hosted by Esri.

Legend

	Project Study Area		Area of Potential Impact
	Wetlands		Proposed ROW / Temporary Easement
	NWW Streams		Proposed Bridge
	NWW Open Waters		Proposed New Pavement
	Flood Zone AE		Proposed Asphalt Removal

Prepared On: 02.10.2026

0 250 500 750 1,000 Feet



I-26 Corridor Improvement Project MM 172-187
SCDOT Project ID P042567
Dorchester and Berkeley Counties, South Carolina

Figure 1.17: Project Overview Map