












CONCEPTUAL BIKE AND PEDESTRIAN SAFETY IMPROVEMENTS

SC 171 (FOLLY ROAD)

Map Legend

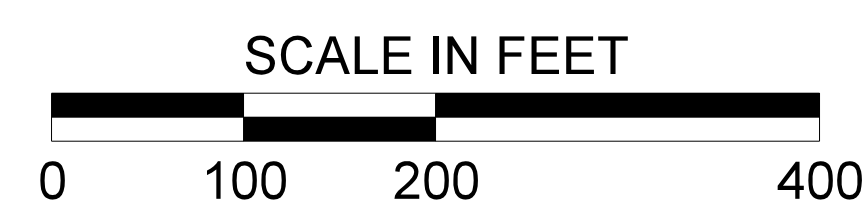
-  **ROADWAY PAVEMENT**
-  **PAVEMENT REMOVAL**
-  **EXISTING CONCRETE MEDIAN**
-  **PROPOSED MEDIAN**
-  **PROPOSED CONCRETE ISLAND**
-  **PROPOSED SIDEWALK**
-  **CHARLESTON COUNTY BIKE/PED IMPROVEMENT PROJECT**
-  **EXISTING RIGHT OF WAY**
-  **PROPOSED RIGHT OF WAY**
-  **EXISTING PROPERTY LINE**
-  **EXISTING SIGNAL**
-  **CARTA BUS STOP LOCATION**

Improvements Timeline

SHORT TERM:
 -UPDATE ALL CROSSWALKS TO HIGH VISIBILITY
 -UPGRADE PAVEMENT MARKINGS
 -CLEAN AND MAINTAIN BIKE LANES
 -TRIM OVERGROWN VEGETATION AND REMOVE SEDIMENT BUILDUP FROM SIDEWALKS
 -REVIEW YELLOW CLEARANCE INTERVALS AT SIGNALIZED INTERSECTIONS

MEDIUM TERM:
 -RECONSTRUCT RAMPS/CURBS TO BE ADA COMPLIANT
 -INSTALL RAISED MEDIAN AND U-TURN BULBS
 -INSTALL FLASHING YELLOW ARROWS, LEADING PEDESTRIAN INTERVALS, AND NEARSIDE SIGNAL HEADS, AT SELECT INTERSECTIONS
 -CONVERT LANE ORIENTATION AT SELECT INTERSECTIONS
 -EVALUATE PEDESTRIAN CROSSWALK CROSSING TIMES AND PEDESTRIAN SIGNAL HEAD SIGHT DISTANCE
 -EVALUATE TRANSIT STOPS
 -INSTALL RETROREFLECTIVE BACK PLATES TO IMPROVE SIGNAL HEAD VISIBILITY

LONG TERM:
 -INSTALL SIDEWALK

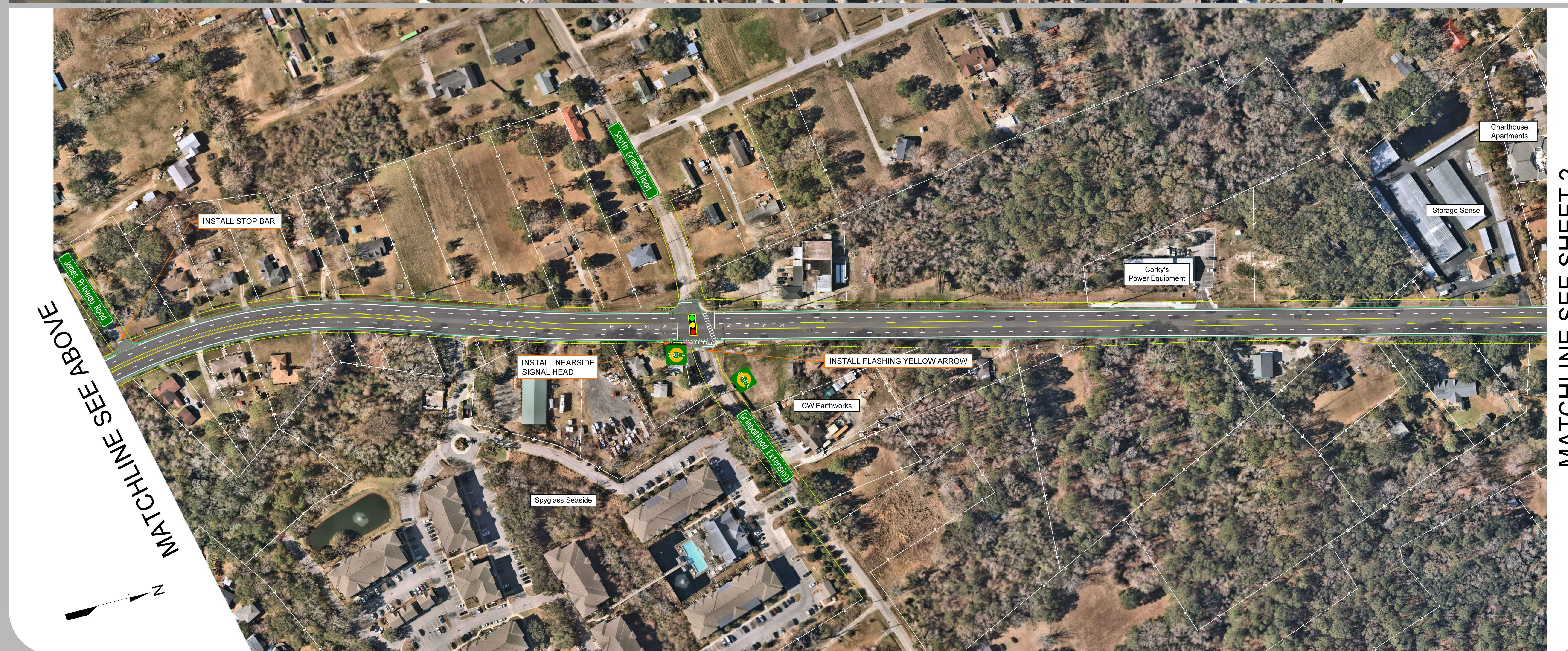
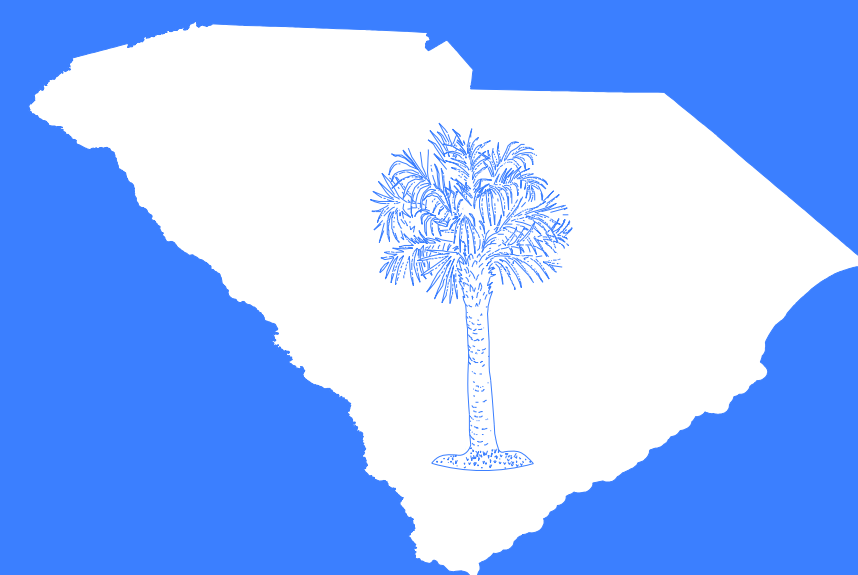


Contact Information

Questions/comments may be sent to:
 Shawn Salley, SCDOT Traffic Safety Program Manager
 Phone: 803-723-4843
 Email: salleyse@scdot.org
 Project Website:
<https://scdotgis.online/SC171safety>

Disclaimer













These displays are meant to show concepts for planning purposes only and are subject to change.



CONCEPTUAL BIKE AND PEDESTRIAN SAFETY IMPROVEMENTS

SC 171 (FOLLY ROAD)

Map Legend

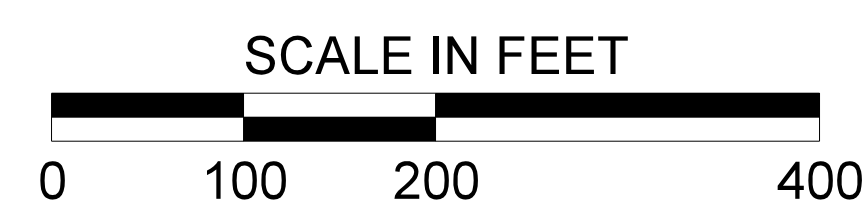
-  **ROADWAY PAVEMENT**
-  **PAVEMENT REMOVAL**
-  **EXISTING CONCRETE MEDIAN**
-  **PROPOSED MEDIAN**
-  **PROPOSED CONCRETE ISLAND**
-  **PROPOSED SIDEWALK**
-  **CHARLESTON COUNTY BIKE/PED IMPROVEMENT PROJECT**
-  **EXISTING RIGHT OF WAY**
-  **PROPOSED RIGHT OF WAY**
-  **EXISTING PROPERTY LINE**
-  **EXISTING SIGNAL**
-  **CARTA BUS STOP LOCATION**

Improvements Timeline

SHORT TERM:
 -UPDATE ALL CROSSWALKS TO HIGH VISIBILITY
 -UPGRADE PAVEMENT MARKINGS
 -CLEAN AND MAINTAIN BIKE LANES
 -TRIM OVERGROWN VEGETATION AND REMOVE SEDIMENT BUILDUP FROM SIDEWALKS
 -REVIEW YELLOW CLEARANCE INTERVALS AT SIGNALIZED INTERSECTIONS

MEDIUM TERM:
 -RECONSTRUCT RAMPS/CURBS TO BE ADA COMPLIANT
 -INSTALL RAISED MEDIAN AND U-TURN BULBS
 -INSTALL FLASHING YELLOW ARROWS, LEADING PEDESTRIAN INTERVALS, AND NEARSIDE SIGNAL HEADS, AT SELECT INTERSECTIONS
 -CONVERT LANE ORIENTATION AT SELECT INTERSECTIONS
 -EVALUATE PEDESTRIAN CROSSWALK CROSSING TIMES AND PEDESTRIAN SIGNAL HEAD SIGHT DISTANCE
 -EVALUATE TRANSIT STOPS
 -INSTALL RETROREFLECTIVE BACK PLATES TO IMPROVE SIGNAL HEAD VISIBILITY

LONG TERM:
 -INSTALL SIDEWALK

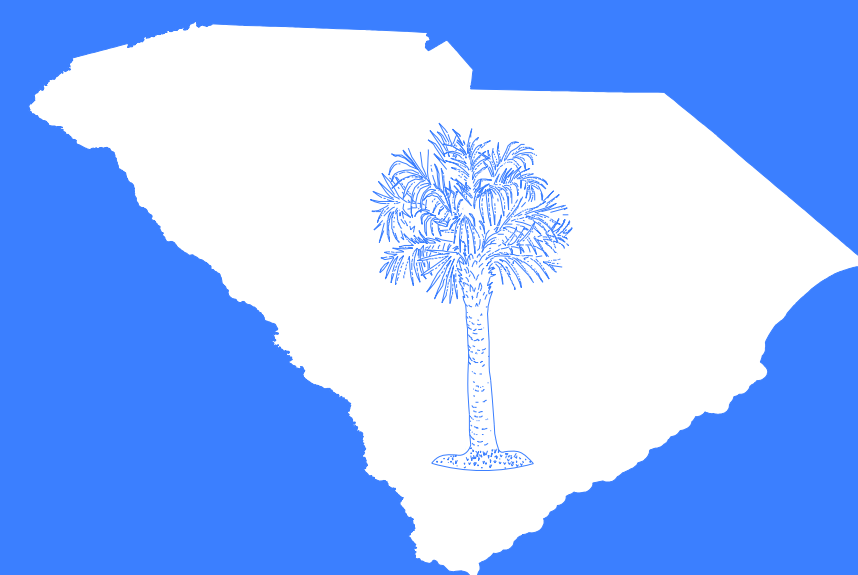


Contact Information

Questions/comments may be sent to:
 Shawn Salley, SCDOT Traffic Safety Program Manager
 Phone: 803-723-4843
 Email: salleyse@scdot.org
 Project Website:
<https://scdotgis.online/SC171safety>

Disclaimer

These displays are meant to show concepts for planning purposes only and are subject to change.















MATCHLINE SEE ABOVE

MATCHLINE SEE SHEET 3

CONCEPTUAL BIKE AND PEDESTRIAN SAFETY IMPROVEMENTS

SC 171 (FOLLY ROAD)

Map Legend

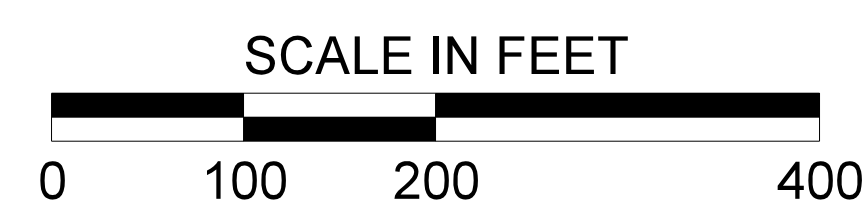
-  **ROADWAY PAVEMENT**
-  **PAVEMENT REMOVAL**
-  **EXISTING CONCRETE MEDIAN**
-  **PROPOSED MEDIAN**
-  **PROPOSED CONCRETE ISLAND**
-  **PROPOSED SIDEWALK**
-  **CHARLESTON COUNTY BIKE/PED IMPROVEMENT PROJECT**
-  **EXISTING RIGHT OF WAY**
-  **PROPOSED RIGHT OF WAY**
-  **EXISTING PROPERTY LINE**
-  **EXISTING SIGNAL**
-  **CARTA BUS STOP LOCATION**

Improvements Timeline

SHORT TERM:
 -UPDATE ALL CROSSWALKS TO HIGH VISIBILITY
 -UPGRADE PAVEMENT MARKINGS
 -CLEAN AND MAINTAIN BIKE LANES
 -TRIM OVERGROWN VEGETATION AND REMOVE SEDIMENT BUILDUP FROM SIDEWALKS
 -REVIEW YELLOW CLEARANCE INTERVALS AT SIGNALIZED INTERSECTIONS

MEDIUM TERM:
 -RECONSTRUCT RAMPS/CURBS TO BE ADA COMPLIANT
 -INSTALL RAISED MEDIAN AND U-TURN BULBS
 -INSTALL FLASHING YELLOW ARROWS, LEADING PEDESTRIAN INTERVALS, AND NEARSIDE SIGNAL HEADS, AT SELECT INTERSECTIONS
 -CONVERT LANE ORIENTATION AT SELECT INTERSECTIONS
 -EVALUATE PEDESTRIAN CROSSWALK CROSSING TIMES AND PEDESTRIAN SIGNAL HEAD SIGHT DISTANCE
 -EVALUATE TRANSIT STOPS
 -INSTALL RETROREFLECTIVE BACK PLATES TO IMPROVE SIGNAL HEAD VISIBILITY

LONG TERM:
 -INSTALL SIDEWALK

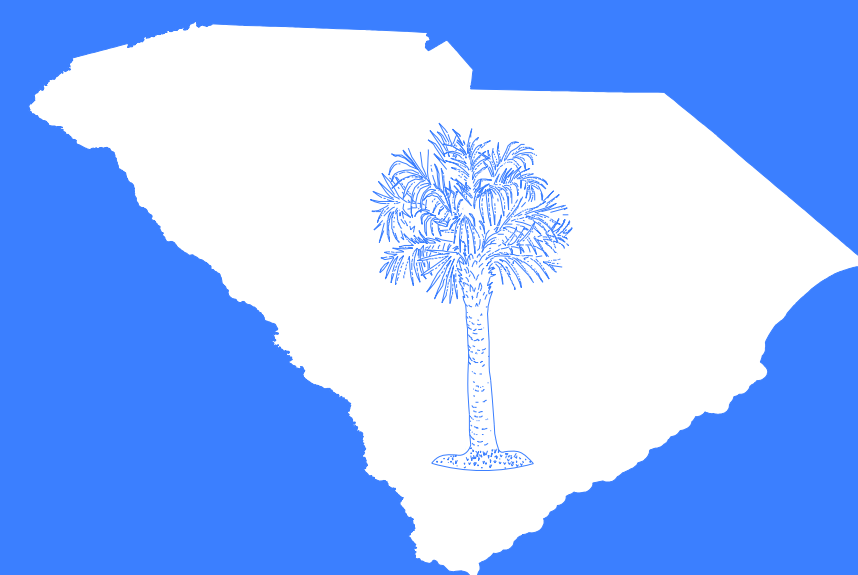


Contact Information

Questions/comments may be sent to:
 Shawn Salley, SCDOT Traffic Safety Program Manager
 Phone: 803-723-4843
 Email: salleyse@scdot.org
 Project Website:
<https://scdotgis.online/SC171safety>

Disclaimer










These displays are meant to show concepts for planning purposes only and are subject to change.



CONCEPTUAL BIKE AND PEDESTRIAN SAFETY IMPROVEMENTS

SC 171 (FOLLY ROAD)

Map Legend

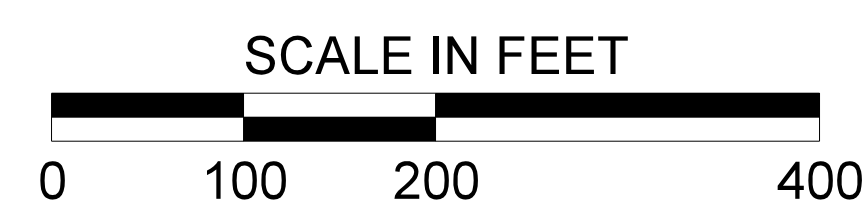
-  **ROADWAY PAVEMENT**
-  **PAVEMENT REMOVAL**
-  **EXISTING CONCRETE MEDIAN**
-  **PROPOSED MEDIAN**
-  **PROPOSED CONCRETE ISLAND**
-  **PROPOSED SIDEWALK**
-  **CHARLESTON COUNTY BIKE/PED IMPROVEMENT PROJECT**
-  **EXISTING RIGHT OF WAY**
-  **PROPOSED RIGHT OF WAY**
-  **EXISTING PROPERTY LINE**
-  **EXISTING SIGNAL**
-  **CARTA BUS STOP LOCATION**

Improvements Timeline

SHORT TERM:
 -UPDATE ALL CROSSWALKS TO HIGH VISIBILITY
 -UPGRADE PAVEMENT MARKINGS
 -CLEAN AND MAINTAIN BIKE LANES
 -TRIM OVERGROWN VEGETATION AND REMOVE SEDIMENT BUILDUP FROM SIDEWALKS
 -REVIEW YELLOW CLEARANCE INTERVALS AT SIGNALIZED INTERSECTIONS

MEDIUM TERM:
 -RECONSTRUCT RAMPS/CURBS TO BE ADA COMPLIANT
 -INSTALL RAISED MEDIAN AND U-TURN BULBS
 -INSTALL FLASHING YELLOW ARROWS, LEADING PEDESTRIAN INTERVALS, AND NEARSIDE SIGNAL HEADS, AT SELECT INTERSECTIONS
 -CONVERT LANE ORIENTATION AT SELECT INTERSECTIONS
 -EVALUATE PEDESTRIAN CROSSWALK CROSSING TIMES AND PEDESTRIAN SIGNAL HEAD SIGHT DISTANCE
 -EVALUATE TRANSIT STOPS
 -INSTALL RETROREFLECTIVE BACK PLATES TO IMPROVE SIGNAL HEAD VISIBILITY

LONG TERM:
 -INSTALL SIDEWALK

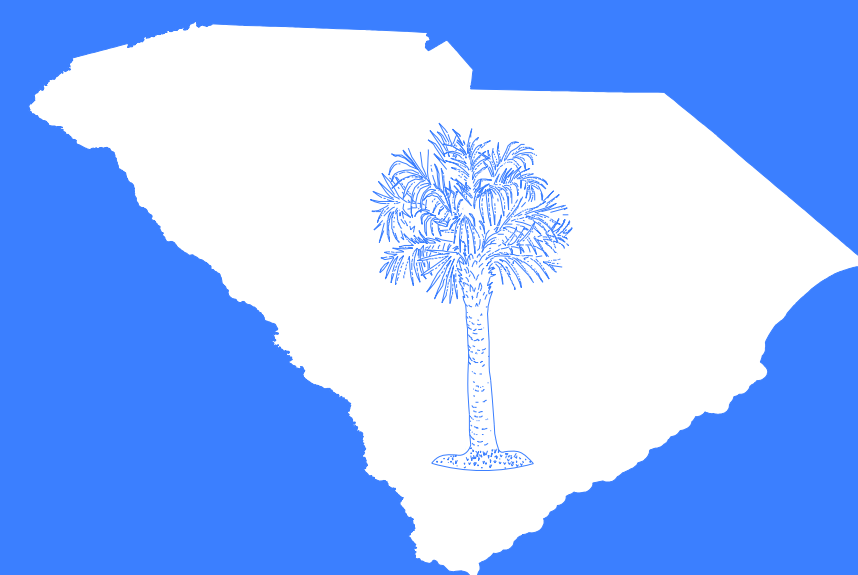


Contact Information

Questions/comments may be sent to:
 Shawn Salley, SCDOT Traffic Safety Program Manager
 Phone: 803-723-4843
 Email: salleyse@scdot.org
 Project Website:
<https://scdotgis.online/SC171safety>

Disclaimer













These displays are meant to show concepts for planning purposes only and are subject to change.



CONCEPTUAL BIKE AND PEDESTRIAN SAFETY IMPROVEMENTS

SC 171 (FOLLY ROAD)

Map Legend

- | | |
|---|---|
|  | ROADWAY PAVEMENT |
|  | PAVEMENT REMOVAL |
|  | EXISTING CONCRETE MEDIAN |
|  | PROPOSED MEDIAN |
|  | PROPOSED CONCRETE ISLAND |
|  | PROPOSED SIDEWALK |
|  | CHARLESTON COUNTY BIKE/PED IMPROVEMENT PROJECT |
|  | EXISTING RIGHT OF WAY |
|  | PROPOSED RIGHT OF WAY |
|  | EXISTING PROPERTY LINE |
|  | EXISTING SIGNAL |
|  | CARTA BUS STOP LOCATION |

Improvements Timeline

SHORT TERM:

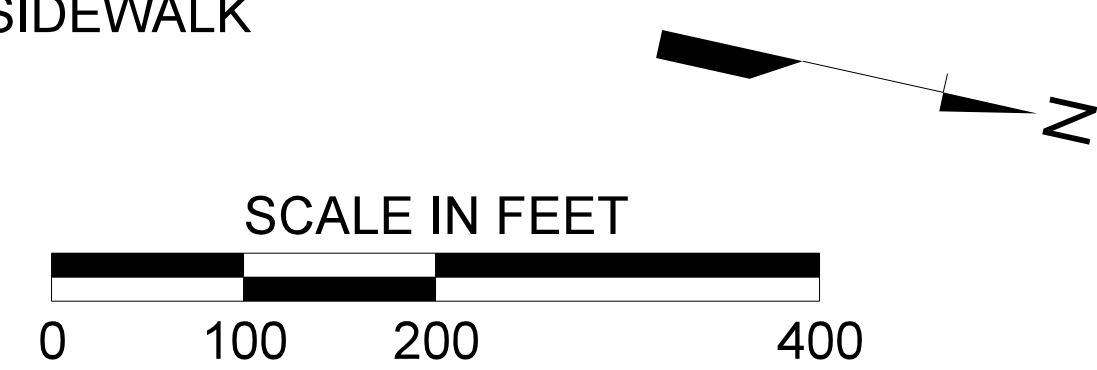
- UPDATE ALL CROSSWALKS TO HIGH VISIBILITY
- UPGRADE PAVEMENT MARKINGS
- CLEAN AND MAINTAIN BIKE LANES
- TRIM OVERGROWN VEGETATION AND REMOVE SEDIMENT BUILDUP FROM SIDEWALKS
- REVIEW YELLOW CLEARANCE INTERVALS AT SIGNALIZED INTERSECTIONS

MEDIUM TERM:

- RECONSTRUCT RAMPS/CURBS TO BE ADA COMPLIANT
- INSTALL RAISED MEDIAN AND U-TURN BULBS
- INSTALL FLASHING YELLOW ARROWS, LEADING PEDESTRIAN INTERVALS, AND NEARSIDE SIGNAL HEADS, AT SELECT INTERSECTIONS
- CONVERT LANE ORIENTATION AT SELECT INTERSECTIONS
- EVALUATE PEDESTRIAN CROSSWALK CROSSING TIMES AND PEDESTRIAN SIGNAL HEAD SIGHT DISTANCE
- EVALUATE TRANSIT STOPS
- INSTALL RETROREFLECTIVE BACK PLATES TO IMPROVE SIGNAL HEAD VISIBILITY

LONG TERM:

- INSTALL SIDEWALK



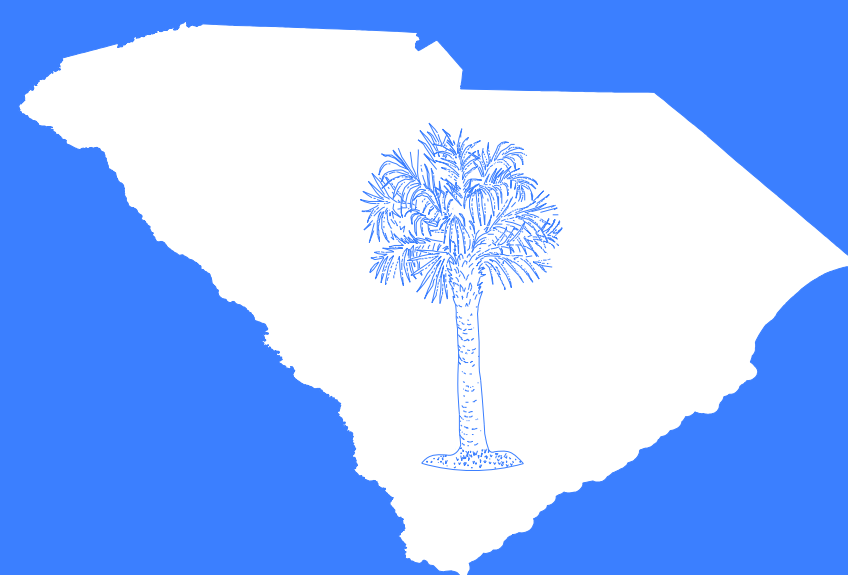
Contact Information

Questions/comments may be sent to:
Shawn Salley, SCDOT Traffic Safety Program Manager
Phone: 803-723-4843
Email: salleyse@scdot.org

Project Website:
<https://scdotgis.online/SC171safety>

Disclaimer

These displays are meant to show concepts for planning purposes only and are subject to change.



MATCHLINE SEE SHEET 4