INSET 6

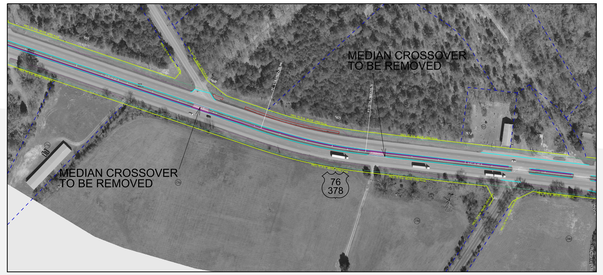

INSET 7



INSET 8

INSET 9



INSET 10

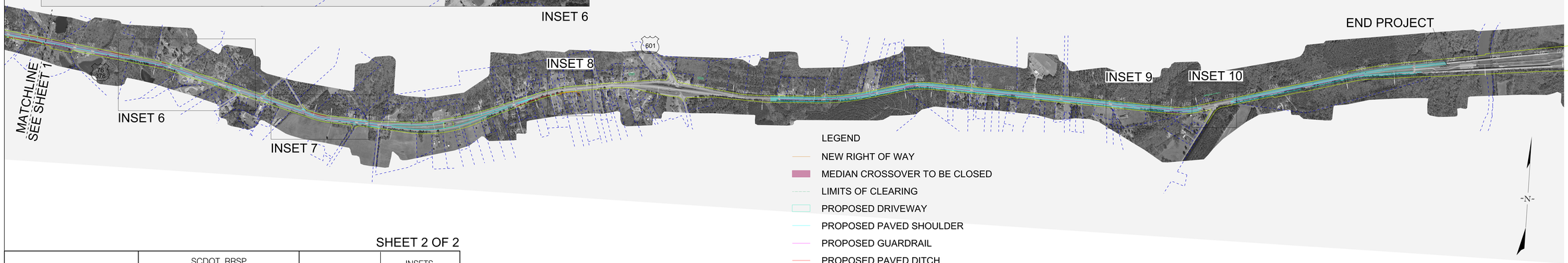

LEGEND

- NEW RIGHT OF WAY
- MEDIAN CROSSOVER TO BE CLOSED
- LIMITS OF CLEARING
- PROPOSED DRIVEWAY
- PROPOSED PAVED SHOULDER
- PROPOSED GUARDRAIL
- PROPOSED PAVED DITCH
- PRESENT RIGHT OF WAY
- PROPERTY LINES

SHEET 2 OF 2

SCDOT South Carolina Department of Transportation	SCDOT RRSP	0 400 800 SCALE IN FEET (1" = 400')	INSETS 0 100 200 SCALE IN FEET (1" = 100')
	RICHLAND COUNTY		
	US 76 FROM 900 TO 1270		